

## District I

1625 N. French Dr., Hobbs, NM 88240

## District II

1301 W. Grand Ave., Artesia, NM 88210

## District III

1000 Rio Brazos Rd., Aztec, NM 87410

## District IV

1220 S. St. Francis Dr., Santa Fe, NM 87505

OIL CONSERVATION DIVISION  
1220 South St. Francis Dr.  
Santa Fe, NM 87505

WELL API NO.

30-015-35030

5. Indicate Type of Lease

STATE ☒ FEE ☐

6. State Oil &amp; Gas Lease No.

B-5862

7. Lease Name or Unit Agreement Name  
Enron State

8. Well Number 12

9. OGRID Number 020451

10. Pool name or Wildcat  
Artesia, GL-YE (96830)

## SUNDRY NOTICES AND REPORTS ON WELLS

(DO NOT USE THIS FORM FOR PROPOSALS TO DRILL OR TO DEEPEN OR PLUG BACK TO A DIFFERENT RESERVOIR. USE "APPLICATION FOR PERMIT" (FORM C-101) FOR SUCH PROPOSALS.)

1. Type of Well: Oil Well ☒ Gas Well ☐ Other ☐ NOV 05 2007

2. Name of Operator

OCD-ARTESIA

3. Address of Operator

PO Box 5061, Midland, TX 79704

4. Well Location

Unit Letter D : 330 feet from the North line and 500 feet from the West line  
Section 32 Township 17S Range 28E NMPM Eddy County

11. Elevation (Show whether DR, RKB, RT, GR, etc.)

3667' GR

Pit or Below-grade Tank Application ☐ or Closure ☐

Pit type \_\_\_\_\_ Depth to Groundwater \_\_\_\_\_ Distance from nearest fresh water well \_\_\_\_\_ Distance from nearest surface water \_\_\_\_\_

Pit Liner Thickness: \_\_\_\_\_ mil Below-Grade Tank: Volume \_\_\_\_\_ bbls: Construction Material \_\_\_\_\_

## 12. Check Appropriate Box to Indicate Nature of Notice, Report or Other Data

## NOTICE OF INTENTION TO:

PERFORM REMEDIAL WORK ☐ PLUG AND ABANDON ☐TEMPORARILY ABANDON ☐ CHANGE PLANS ☐PULL OR ALTER CASING ☐ MULTIPLE COMPL ☐OTHER: Surface Commingle ☒

## SUBSEQUENT REPORT OF:

REMEDIAL WORK ☐ ALTERING CASING ☐COMMENCE DRILLING OPNS. ☐ P AND A ☐CASING/CEMENT JOB ☐OTHER: ☐

13. Describe proposed or completed operations. (Clearly state all pertinent details, and give pertinent dates, including estimated date of starting any proposed work). SEE RULE 1103. For Multiple Completions: Attach wellbore diagram of proposed completion or recompletion.

SDX Resources, Inc. proposes to add production from their Enron St #12 well to a common surface battery on their Enron State lease (B5862). The lease is currently covered under PC-1096A. The interest is identical for both pools and all facilities are located on lease. The battery is located on location with the Enron State #1. Production from the Enron St #12 well from the Artesia, GL-YE pool (96830) will be commingled with production from the Enron State #1, #2 & #4 wells which are producing from the NE Red Lake GL-YE (96836) pool, the Artesia, QN-GB-SA (03230) pool and the Red Lake, QN-GB-SA (51300) pool under PC-1096A. Production to be allocated by periodic test.

## Attachments:

Lease Map

Lease &amp; Pool Information

Title Statement

Well &amp; Battery Plat

Battery &amp; Tester Schematics

I hereby certify that the information above is true and complete to the best of my knowledge and belief. I further certify that any pit or below-grade tank has been/will be constructed or closed according to NMOCD guidelines X, a general permit ☐ or an (attached) alternative OCD-approved plan ☐.

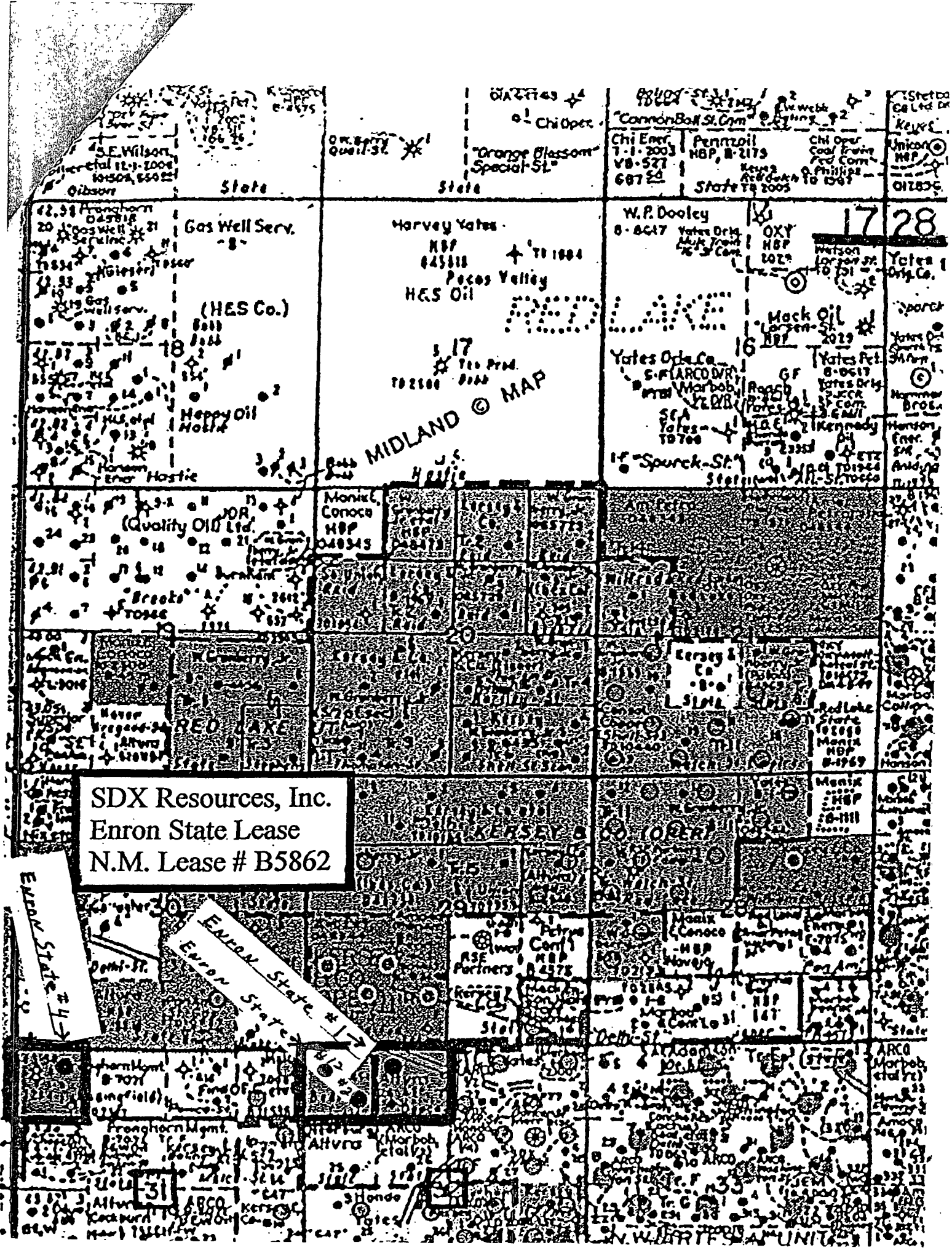
SIGNATURE Bonnie Atwater TITLE Regulatory Tech DATE 10-19-07Type or print name Bonnie AtwaterE-mail address: batwater@sdxresources.comTelephone No. 432-685-1761

For State Use Only

NOV 06 2007

APPROVED BY: \_\_\_\_\_ TITLE \_\_\_\_\_ DATE \_\_\_\_\_

FOR RECORDS ONLY



SDX Resources, Inc.  
Enron State Lease  
N.M. Lease # B5862

Enron State #4

Enron State #1

17 28

MIDLAND © MAP

SDX Resources, Inc.  
Enron State  
Section 32, T17S, R28E  
Lease & Pool Information

<u>Well #</u>	<u>API 30-015-</u>	<u>Legals</u>	<u>Perfs</u>	<u>Pool</u>	<u>Pool Code</u>	<u>Est Daily Production</u>		
						<u>Oil</u>	<u>Gas</u>	<u>Wtr</u>
1	31530	530' FNL 1650' FWL	2420 – 2549	Artesia, Q-G-S	03230	1	17	0
2	31920	990' FNL 990' FWL	2268 – 2647	Artesia, Q-G-S	03230	2	8	0
			3500 – 3586	Artesia, G-Y	96830	14	14	108
4	32162	460' FNL 990' FWL	2080 – 2298	Red Lake, Q-G-S	51300	8	27	34
			3281 – 3399	NE Red Lake, G-Y	96836	2	6	12
12	35050	330' FNL 550' FWL	3429 – 3520	Artesia, G-Y	96830	13	42	64
						40	114	218

Lease Description: Section 32, T17S, R28E N/2 NW/4 ±80 acres  
Section 31, T17S, R28E NW/4 NW/4 ±40 acres

Battery Description: Section 32, T17S, R28E, Unit C NE/4 NW/4

Steve Sell  
P. O. Box 5061  
Midland, TX 79704  
432-685-1761, 1-800-344-1761  
Fax 432-685-0110

October 18, 2007

NMOCD  
1220 S. St. Francis Drive  
Santa Fe, NM 87504

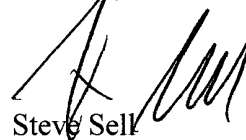
Re: Ownership Certification  
Enron State #1, #2, #4 & #12  
Sec. 31-32; T17S-R28E  
Eddy County, New Mexico

Dear Gentlemen:

After reviewing the associated land files for the captioned wells, this is to inform you that the ownership is identical in all of the producing horizons to be commingled.

If you should have any questions or comments, please contact me at the letterhead address. Thank you for your consideration and prompt attention to this matter.

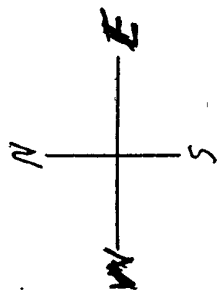
Sincerely,



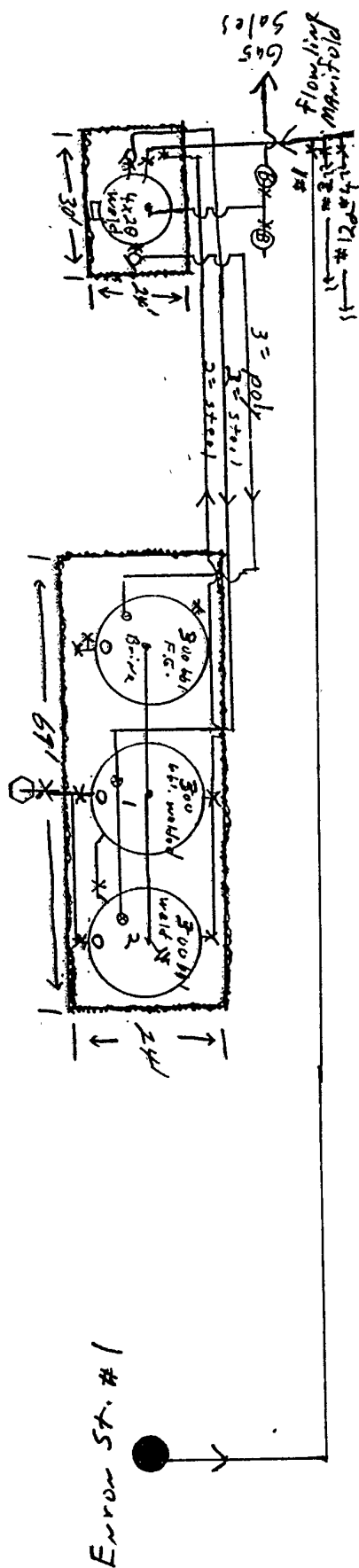
Steve Sell  
Landman

\bw

cc: New Mexico State Land Office  
310 Old Santa Fe Trail  
Santa Fe, NM 87501



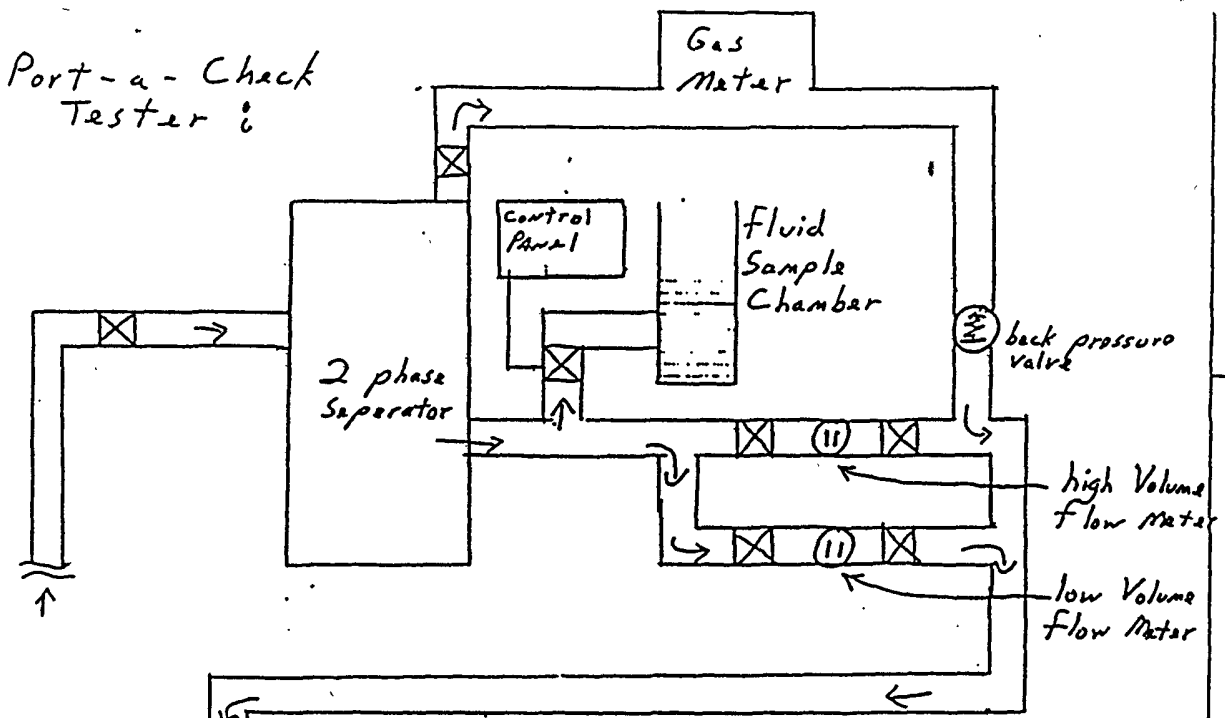
SDX Resources, Inc.  
Enron State Battery  
Sec. 32 T17S R28E



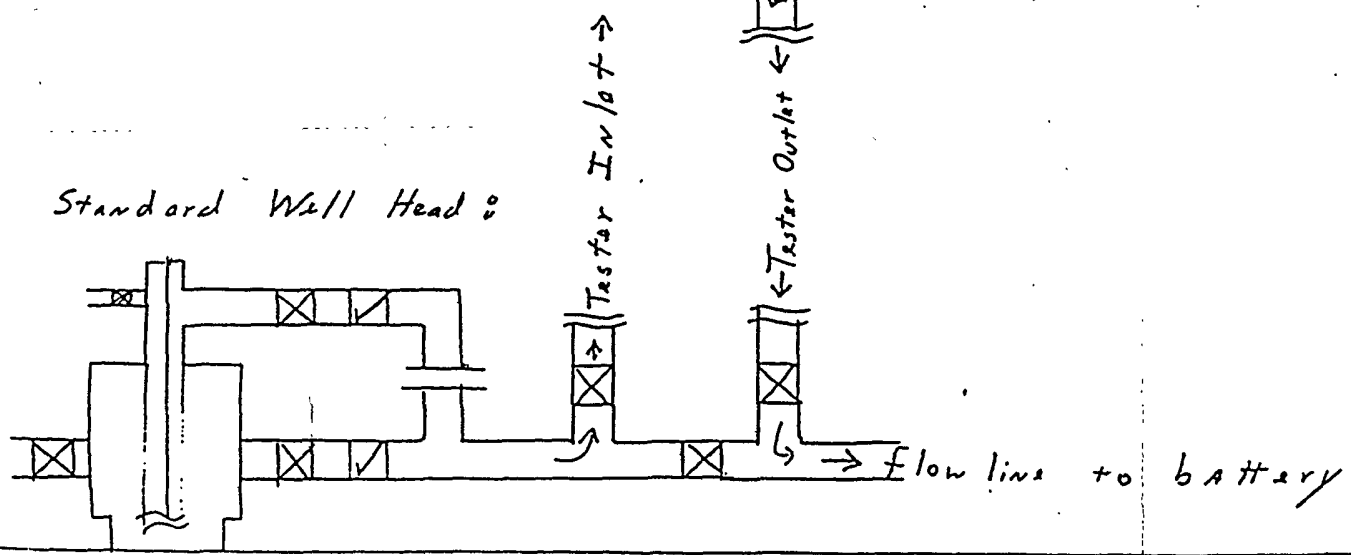


47-281 30 SHEETS 3 SQUARE  
47-282 100 SHEETS 3 SQUARE  
47-283 200 SHEETS 3 SQUARE

Port-a-Check  
Tester :



Standard Well Head :



Attachment