

District I
1625 N. French Dr., Hobbs, NM 88240
District II
1301 W. Grand Avenue, Artesia, NM 88210
District III
1000 Rio Brazos Road, Aztec, NM 87410
District IV
1220 S. St. Francis Dr., Santa Fe, NM 87505

State of New Mexico
Energy Minerals and Natural Resources

Form C-144
June 1, 2004



Oil Conservation Division
1220 South St. Francis Dr.
Santa Fe, NM 87505

For drilling and production facilities, submit to appropriate NMOCD District Office.
For downstream facilities, submit to Santa Fe office

Pit or Below-Grade Tank Registration or Closure

DEC 13 2007

Is pit or below-grade tank covered by a "general plan"? Yes No

Type of action: Registration of a pit or below-grade tank Closure of a pit or below-grade tank

OCD-ARTESIA

Operator: JudahOil, LLC Telephone: 575-746-1280 e-mail address: judahoil@yahoo.com
Address: P.O. Box 568, Artesia NM 88211-0568
Facility or well name VSW St #1 API # 30-015-01884 U/L or Qtr/Qtr P Sec 16 T 18-S R 28-E
County: Eddy Latitude Longitude NAD: 1927 1983
Surface Owner. Federal State Private Indian

Pit	Below-grade tank	
Type: Drilling <input type="checkbox"/> Production <input type="checkbox"/> Disposal <input checked="" type="checkbox"/> Workover <input type="checkbox"/> Emergency <input type="checkbox"/> Lined <input type="checkbox"/> Unlined <input checked="" type="checkbox"/> Liner type Synthetic <input type="checkbox"/> Thickness mil Clay <input type="checkbox"/> Pit Volume 300 bbl	Volume bbl Type of fluid. Construction material. Double-walled, with leak detection? Yes <input type="checkbox"/> If not, explain why not	
Depth to ground water (vertical distance from bottom of pit to seasonal high water elevation of ground water.)	Less than 50 feet	(20 points)
	50 feet or more, but less than 100 feet	(10 points) 10
	100 feet or more	(0 points)
Wellhead protection area: (Less than 200 feet from a private domestic water source, or less than 1000 feet from all other water sources.)	Yes	(20 points)
	No	(0 points) 0
Distance to surface water. (horizontal distance to all wetlands, playas, irrigation canals, ditches, and perennial and ephemeral watercourses.)	Less than 200 feet	(20 points)
	200 feet or more, but less than 1000 feet	(10 points)
	1000 feet or more	(0 points) 10
Ranking Score (Total Points)		20

If this is a pit closure: (1) Attach a diagram of the facility showing the pit's relationship to other equipment and tanks. (2) Indicate disposal location. (check the onsite box if you are burying in place) onsite offsite If offsite, name of facility Loco Hills Land Farm, LLC. (3) Attach a general description of remedial action taken including remediation start date and end date (4) Groundwater encountered: No Yes If yes, show depth below ground surface ft. and attach sample results. (5) Attach soil sample results and a diagram of sample locations and excavations.

Additional Comments: Removed 1398 yards of contaminated soil and hauled to Land Farm Cored pit witnesses by Richard Eng from the OCD Backfilled pit with caliche Covered with 200 yards top soil. Work began 3-24-2007 Work complete 11-28-2007 Ready for inspection
Attachments Core samples, contaminated soil haul tickets from Land Farm, and diagram of excavated area.

I hereby certify that the information above is true and complete to the best of my knowledge and belief I further certify that the above-described pit or below-grade tank has been/will be constructed or closed according to NMOCD guidelines , a general permit , or an (attached) alternative OCD-approved plan .

Date: 12-11-2007
Printed Name/Title James B Campanella Signature

Your certification and NMOCD approval of this application/closure does not relieve the operator of liability should the contents of the pit or tank contaminate ground water or otherwise endanger public health or the environment. Nor does it relieve the operator of its responsibility for compliance with any other federal, state, or local laws and/or regulations

Approval: DEC 13 2007
Printed Name/Title Gerry Guye, Deputy Field Inspector Signature Date: NMOCD-District II ARTESIA

LOCO HILLS LAND FARM, LLC.
 BOX 2093
 LOVINGTON, NEW MEXICO 88260
 505-365-8497 OR 505-390-2369
 FED TAX ID #04-3835788

Invoice #136

DATE
 4/9/2007

BILL TO:
 Judah Oil Company

QUANTITY	INVOICE #	DESCRIPTION	PRICE	AMOUNT
12 yards	3006	Contaminated Soil VSW State #1	\$14.00	\$168.00
12 yards	3007	Contaminated Soil VSW State #1	\$14.00	\$168.00
12 yards	3008	Contaminated Soil VSW State #1	\$14.00	\$168.00
12 yards	3011	Contaminated Soil VSW State #1	\$14.00	\$168.00
12 yards	3012	Contaminated Soil VSW State #1	\$14.00	\$168.00
12 yards	3013	Contaminated Soil VSW State #1	\$14.00	\$168.00
12 yards	3014	Contaminated Soil VSW State #1	\$14.00	\$168.00
12 yards	3015	Contaminated Soil VSW State #1	\$14.00	\$168.00
36 yards	3016	Contaminated Soil VSW State #1	\$14.00	\$504.00
48 yards	3017	Contaminated Soil VSW State #1	\$14.00	\$672.00
		Sub total		\$2,520.00
		sales tax @ 5.625%		\$141.75
180				\$2,661.75

PAID
 Date 7/3/07
 CHECK 11501

LOCO HILLS LAND FARM, LLC.
 BOX 2093
 LOVINGTON, NEW MEXICO 88260
 505-365-8497 OR 505-390-2369
 FED TAX ID #04-3835788

Invoice #146

DATE
 6/18/2007

BILL TO:
 Judah Oil
 Artesia, NM

QUANTITY	INVOICE #	DESCRIPTION	PRICE	AMOUNT
100 yards	2595	Contaminated Soil VSW State #1	\$14.00	\$1,400.00
147 yards	3333	Contaminated Soil VSW State #1	\$14.00	\$2,058.00
18 yards	3337	Contaminated Soil VSW State #1	\$14.00	\$252.00
144 yards	3338	Contaminated Soil VSW State #1	\$14.00	\$2,016.00
108 yards	3339	Contaminated Soil VSW State #1	\$14.00	\$1,512.00
126 yards	3340	Contaminated Soil VSW State #1	\$14.00	\$1,764.00
105 yards	3342	Contaminated Soil VSW State #1	\$14.00	\$1,470.00
147 yards	3344	Contaminated Soil VSW State #1	\$14.00	\$2,058.00
36 yards	3345	Contaminated Soil VSW State #1	\$14.00	\$504.00
105 yards	3349	Contaminated Soil VSW State #1	\$14.00	\$1,470.00
140 yards	3354	Contaminated Soil VSW State #1	\$14.00	\$1,960.00
42 yards	3356	Contaminated Soil VSW State #1	\$14.00	\$588.00
				\$17,052.00
		sales Tax @5.625%		\$959.17
				\$18,011.17

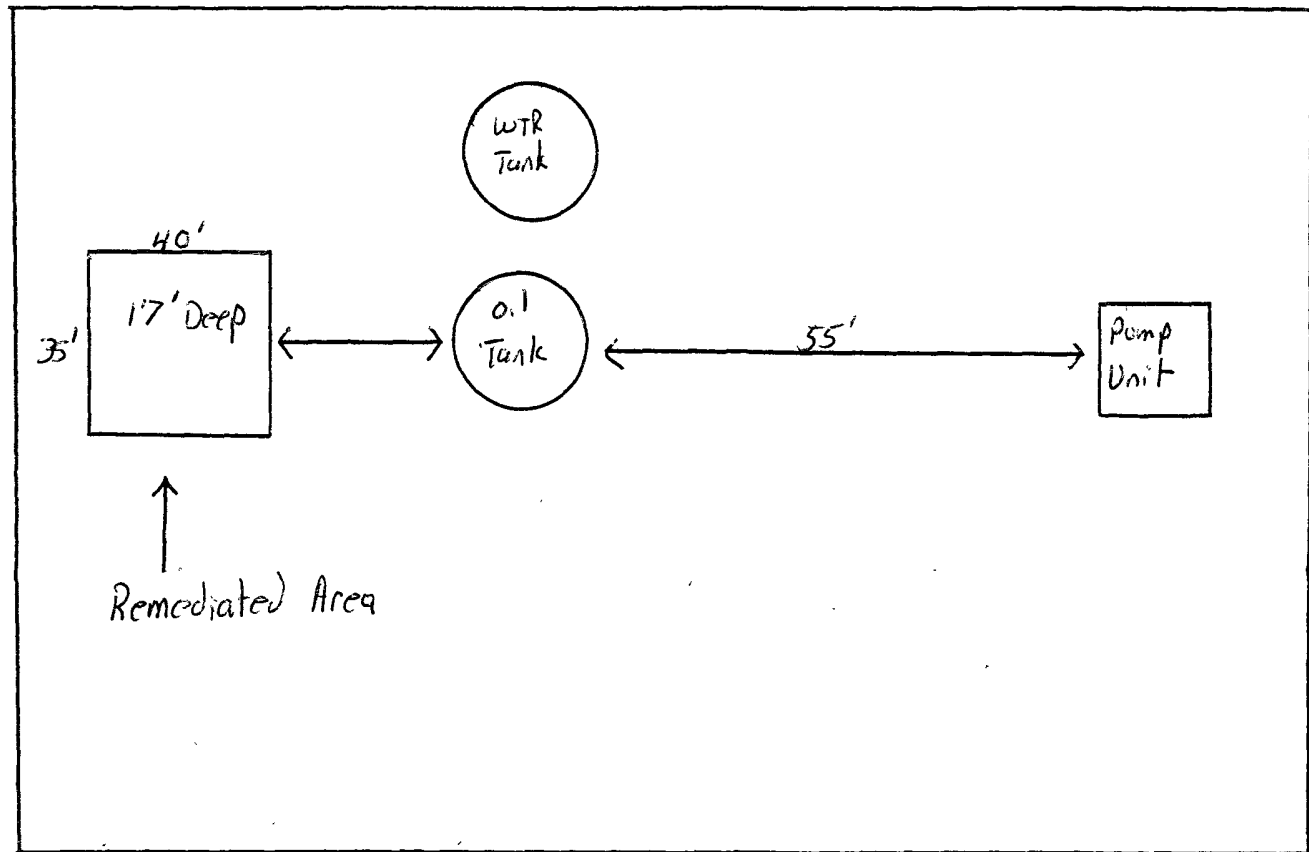
1218 yds

Judah Oil, LLC
VSW St #1
ULP Sec 16, T-18-S, R-28-E
Eddy Co NM

N

W

E



S



CARDINAL LABORATORIES

101 East Marland, Hobbs, NM 88240 2111 Beechwood, Abilene, TX 79603
(505) 393-2326 FAX (505) 393-2476 (325) 673-7001 FAX (325) 673-7020

CHAIN-OF-CUSTODY AND ANALYSIS REQUEST

Company Name: <u>Judah Oil LLC</u>		BILL TO		ANALYSIS REQUEST											
Project Manager:		P.O. #:													
Address: <u>P.O. Box 568</u>		Company:													
City: <u>Artesia</u> State: <u>NM</u> Zip: <u>88211-0568</u>		Attn:													
Phone #: <u>505-246-5468</u> Fax #: <u>505-246-1290</u>		Address:													
Project #:		Project Owner:													
Project Name: <u>15W ST # 1</u>		City:													
Project Location:		State: Zip:													
Sampler Name: <u>Blaise Campanella</u>		Phone #:													
		Fax #:													

FOR LAB USE ONLY		(G)RAB OR (C)OMP.	# CONTAINERS	MATRIX							PRESERV.		SAMPLING		CL	BETA	TPH	SOILS	M
Lab I.D.	Sample I.D.			GROUNDWATER	WASTEWATER	SOIL	OIL	SLUDGE	OTHER:	ACID/BASE:	ICE / COOL:	OTHER:	DATE	TIME					
A12656-1	NW/4										5-29-07	9:30 A	X	X	X				
-2	NE/4																		
-3	SW/4																		
-4	SE/4																		
-5	Middle																		

PLEASE NOTE: Liability and Damages. Cardinal's liability and client's exclusive remedy for any claim arising whether based in contract or tort, shall be limited to the amount paid by the client for the analyses. All claims including those for negligence and any other cause whatsoever shall be deemed waived unless made in writing and received by Cardinal within 30 days after completion of the applicable service. In no event shall Cardinal be liable for incidental or consequential damages, including without limitation, business interruptions, loss of use, or loss of profit incurred by client, its subsidiaries, affiliates or successors arising out of or related to the performance of services hereunder by Cardinal, regardless of whether such claim is based upon any of the above stated reasons or otherwise.

Relinquished By: <u>Blaise Campanella</u>	Date: <u>5-29-07</u>	Received By: <u>[Signature]</u>	Phone Result: <input type="checkbox"/> Yes <input type="checkbox"/> No	Add'l Phone #:
	Time: <u>9:30</u>		Fax Result: <input type="checkbox"/> Yes <input type="checkbox"/> No	Add'l Fax #:
Relinquished By:	Date:	Received By:	REMARKS: <u>Plastic Containers</u> <u>JA</u>	
Delivered By: (Circle One) Sampler - UPS - Bus - <u>Other</u> <u>Hand</u>	Sample Condition Cool <input type="checkbox"/> Intact <input checked="" type="checkbox"/> <input type="checkbox"/> Yes <input checked="" type="checkbox"/> No <input type="checkbox"/> No	CHECKED BY: (Initials) <u>JA</u>		

Cardinal cannot accept verbal changes. Please fax written changes to 505-393-2476



**ARDINAL
LABORATORIES**

PHONE (325) 673-7001 • 2111 BEECHWOOD • ABILENE, TX 79603

PHONE (505) 393-2328 • 101 E. MARLAND • HOBBS, NM 88240


ANALYTICAL RESULTS FOR
JUDAH OIL LLC
ATTN: BLAISE CAMPANELLA
P.O. BOX 568
ARTESIA, NM 88211-0568
FAX TO: (505) 746-1290

Receiving Date: 05/29/07
Reporting Date: 06/01/07
Project Number: NOT GIVEN
Project Name: USW ST. #1
Project Location: NOT GIVEN

Sampling Date: 05/29/07
Sample Type: SOIL
Sample Condition: COOL & INTACT
Sample Received By: NF
Analyzed By: LB

LAB NUMBER	SAMPLE ID	BENZENE (mg/Kg)	TOLUENE (mg/Kg)	ETHYL BENZENE (mg/Kg)	TOTAL XYLENES (mg/Kg)
	ANALYSIS DATE	05/30/07	05/30/07	05/30/07	05/30/07
H12656-1	NW/4	<0.002	<0.002	<0.002	<0.006
H12656-2	NE/4	<0.002	<0.002	<0.002	<0.006
H12656-3	SW/4	<0.002	<0.002	<0.002	<0.006
H12656-4	SE/4	<0.002	<0.002	<0.002	<0.006
H12656-5	MIDDLE	<0.002	<0.002	<0.002	<0.006
	Quality Control	0.094	0.096	0.096	0.294
	True Value QC	0.100	0.100	0.100	0.300
	% Recovery	94.8	96.0	96.3	98.1
	Relative Percent Difference	12.7	13.0	13.2	12.9

METHOD: EPA SW-846 8021 B



Chemist

6/1/07

Date

PLEASE NOTE: Liability and Damages. Cardinal's liability and client's exclusive remedy for any claim arising, whether based in contract or tort, shall be limited to the amount paid by client for analysis. All claims, including those for negligence and any other cause whatsoever shall be deemed waived unless made in writing and received by Cardinal within thirty (30) days after completion of the applicable service. In no event shall Cardinal be liable for incidental or consequential damages, including, without limitation, business interruptions, loss of use, or loss of profits incurred by client, its subsidiaries, affiliates or successors arising out of or related to the performance of services hereunder by Cardinal, regardless of whether such claim is based upon any of the above-stated reasons or otherwise.



ARDINAL LABORATORIES

PHONE (325) 873-7001 • 2111 BEECHWOOD • ABILENE, TX 79603

PHONE (505) 393-2326 • 101 E. MARLAND • HOBBS, NM 88240

ANALYTICAL RESULTS FOR
JUDAH OIL LLC
ATTN: BLAISE CAMPANELLA
P.O. BOX 568
ARTESIA, NM 88211-0568
FAX TO: (505) 746-1290


Receiving Date: 05/29/07
Reporting Date: 05/31/07
Project Number: NOT GIVEN
Project Name: USW ST. #1
Project Location: NOT GIVEN

Sampling Date: 05/29/07
Sample Type: SOIL
Sample Condition: COOL & INTACT
Sample Received By: NF
Analyzed By: BC/HM

LAB NUMBER	SAMPLE ID	GRO (C ₆ -C ₁₀) (mg/Kg)	DRO (>C ₁₀ -C ₂₈) (mg/Kg)	CI* (mg/Kg)
ANALYSIS DATE		05/29/07	05/29/07	05/30/07
H12656-1	NW/4	<10.0	<10.0	144
H12656-2	NE/4	<10.0	<10.0	448
H12656-3	SW/4	<10.0	<10.0	208
H12656-4	SE/4	<10.0	<10.0	496
H12656-5	MIDDLE	<10.0	<10.0	112
Quality Control		788	790	500
True Value QC		800	800	500
% Recovery		98.4	98.7	100
Relative Percent Difference		0.7	0.7	0.0

METHODS: TPH GRO & DRO: EPA SW-846 8015 M; CI: Std. Methods 4500-CI'B

*Analyses performed on 1:4 w:v aqueous extracts.


Chemist

5/31/07
Date

H12656A JUDAH

PLEASE NOTE: Liability and Damages. Cardinal's liability and client's exclusive remedy for any claim arising, whether based in contract or tort, shall be limited to the amount paid by client for analyses. All claims, including those for negligence and any other cause whatsoever shall be deemed waived unless made in writing and received by Cardinal within thirty (30) days after completion of the applicable services. In no event shall Cardinal be liable for incidental or consequential damages, including, without limitation, business interruptions, loss of use, or loss of profits incurred by client, its subsidiaries, affiliates or successors arising out of or related to the performance of services hereunder by Cardinal, regardless of whether such claim is based upon any of the above-stated reasons or otherwise.