

DISTRICT I
1625 N. French Dr., Hobbs, NM 88240

DISTRICT II
1301 W. Grand Avenue, Artesia, NM 88210

DISTRICT III
1000 Rio Brazos Rd., Aztec, NM 87410

DISTRICT IV
1220 S. St. Francis Dr., Santa Fe, NM 87505

State of New Mexico
Energy, Minerals and Natural Resources Department

Form C-102
Revised October 12, 2005

Submit to Appropriate District Office
State Lease - 4 Copies
Fee Lease - 3 Copies

OIL CONSERVATION DIVISION
1220 South St. Francis Dr.
Santa Fe, New Mexico 87505

☐ AMENDED REPORT

WELL LOCATION AND ACREAGE DEDICATION PLAT

| | | |
|-----------------------------------|---|---|
| API Number 30-015-36131 | Pool Code 51300 | Pool Name Red Lake, Queen-Grayburg-SA |
| Property Code 302899 | Property Name SOUTH RED LAKE 2 UNIT | Well Number 59 |
| OGRID No. 241598 | Operator Name FAIRWAY RESOURCES | Elevation 3618' |

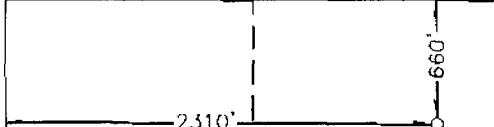
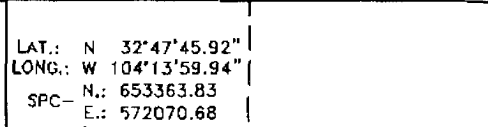


Surface Location

| | | | | | | | | | |
|---------------------------|----------------------|-------------------------|----------------------|---------|-----------------------------|----------------------------------|------------------------------|-------------------------------|-----------------------|
| UL or lot No. C | Section 36 | Township 17 S | Range 27 E | Lot Idn | Feet from the 660 | North/South line NORTH | Feet from the 2310 | East/West line WEST | County EDDY |
|---------------------------|----------------------|-------------------------|----------------------|---------|-----------------------------|----------------------------------|------------------------------|-------------------------------|-----------------------|

Bottom Hole Location If Different From Surface

| | | | | | | | | | |
|------------------------------|-----------------|--------------------|-----------|---------|---------------|------------------|---------------|----------------|--------|
| UL or lot No. | Section | Township | Range | Lot Idn | Feet from the | North/South line | Feet from the | East/West line | County |
| | | | | | | | | | |
| Dedicated Acres 40 | Joint or Infill | Consolidation Code | Order No. | | | | | | |

NO ALLOWABLE WILL BE ASSIGNED TO THIS COMPLETION UNTIL ALL INTERESTS HAVE BEEN CONSOLIDATED
OR A NON-STANDARD UNIT HAS BEEN APPROVED BY THE DIVISION

| | | | | |
|---|--|---|--|--|
|  |  | LAT.: N 32°47'45.92" LONG.: W 104°13'59.94" SPC- N.: 653363.83 E.: 572070.68 (NAD-83) | OPERATOR CERTIFICATION | |
| | | | I hereby certify that the information contained herein is true and complete to the best of my knowledge and belief, and that this organization either owns a working interest or unleased mineral interest in the land including the proposed bottom hole location pursuant to a contract with an owner of such a mineral or working interest, or to a voluntary pooling agreement or a compulsory pooling order heretofore entered by the division. | |
| | | |  Signature Date | |
| | | | Kenneth Pearce Printed Name | |
| | | | SURVEYOR CERTIFICATION | |
| | | | I hereby certify that the well location shown on this plat was plotted from field notes of actual surveys made by me or under my supervision and that the same is true and correct to the best of my belief. | |
| | | | JANUARY 28, 2008 Date Surveyed | |
| | | |  Signature of Professional Surveyor W. X. 1987 | |
| Certificate No. Gary L. Jones 7977 | | | BASIN SURVEYS | |