

Submit 3 Copies To Appropriate District  
Office  
District I  
1625 N French Dr., Hobbs, NM 88240  
District II  
1301 W Grand Ave., Artesia, NM 88210  
District III  
1000 Rio Brazos Rd., Aztec, NM 87410  
District IV  
1220 S St Francis Dr., Santa Fe, NM  
87505

State of New Mexico  
Energy, Minerals and Natural Resources

Form C-103  
March 4, 2004

OIL CONSERVATION DIVISION  
1220 South St. Francis Dr.  
Santa Fe, NM 87505



WELL API NO. 30-015-34824
5. Indicate Type of Lease STATE <input checked="" type="checkbox"/> FEE <input type="checkbox"/>
6. State Oil & Gas Lease No. 648
7. Lease Name or Unit Agreement Name Oldtimer BLL State Com
8. Well Number 1
9. OGRID Number 25575
10. Pool name or Wildcat WC; Pre-Cambrian

**SUNDRY NOTICES AND REPORTS ON WELLS**  
(DO NOT USE THIS FORM FOR PROPOSALS TO DRILL OR TO DEEPEN OR PLUG BACK TO A DIFFERENT RESERVOIR. USE "APPLICATION FOR PERMIT" (FORM C-101) FOR SUCH PROPOSALS.)

1. Type of Well:  
Oil Well ☐ Gas Well ☒ Other ☐

2. Name of Operator  
Yates Petroleum Corporation

3. Address of Operator  
105 South 4<sup>th</sup> Street, Artesia, New Mexico, 88210

4. Well Location  
Unit Letter: O: 660 feet from the South line and 1650 feet from the East line  
Section 25 Township 18S Range 27E NMPM County Eddy

11. Elevation (Show whether DR, RKB, RT, GR, etc.)  
3547' GR

Pit or Below-grade Tank Application (For pit or below-grade tank closures, a form C-144 must be attached)

Pit Location: UL O Sect 25 Twp 18S Rng 27E Pit type Drilling Depth to Groundwater 100' Distance from nearest fresh water  
Well >1000' Distance from nearest surface water >1000' Below-grade Tank Location UL P Sect 25 Twp 18S Rng 27E;          feet from the  
         line and          feet from the East line

12. Check Appropriate Box to Indicate Nature of Notice, Report or Other Data

NOTICE OF INTENTION TO:  
PERFORM REMEDIAL WORK ☐ PLUG AND ABANDON ☐  
TEMPORARILY ABANDON ☐ CHANGE PLANS ☐  
PULL OR ALTER CASING ☐ MULTIPLE COMPLETION ☐  
OTHER ☐

SUBSEQUENT REPORT OF:  
REMEDIAL WORK ☐ ALTERING CASING ☐  
COMMENCE DRILLING OPNS ☐ PLUG AND ABANDONMENT ☐  
CASING TEST AND CEMENT JOB ☐  
OTHER ☒ Extend APD

13. Describe proposed or completed operations. (Clearly state all pertinent details, and give pertinent dates, including estimated date of starting any proposed work). SEE RULE 1103. For Multiple Completions: Attach wellbore diagram of proposed completion or recompletion.

Yates Petroleum Corporation wishes to extend the captioned well's APD expiration date for two (2) years to April 28, 2010.

Sources at Yates Petroleum Corporation have relayed information to me that they believe there will not be enough H2S anticipated from the surface to the Chester formation to meet the OCD's minimum requirements for the submission of a contingency plan per Rule 118.

Thank you,

I hereby certify that the information above is true and complete to the best of my knowledge and belief. I further certify that any pit or below-grade tank has been/will be constructed or closed according to NMOCD guidelines ☐, a general permit ☒ or an (attached) alternative OCD-approved plan ☐

SIGNATURE Debbie L. Caffall TITLE Regulatory Agent/Land Department DATE April 14, 2008

Type or print name: Debbie L. Caffall E-mail address: debbiec@ypcnm.com Telephone No. (575) 748-4376

(This space for State use)

APPROVED BY \_\_\_\_\_ TITLE \_\_\_\_\_ DATE \_\_\_\_\_  
Conditions of approval, if any:


**District I**  
1625 N. French Dr., Hobbs, NM 88240

**District II**  
1301 W. Grand Avenue, Artesia, NM 88210

**District III**  
1000 Rio Brazos Rd., Aztec, NM 87410

**District IV**  
1220 S. St. Francis Dr., Santa Fe, NM 87505

State of New Mexico  
Energy, Minerals & Natural Resources Department  
**S**IL CONSERVATION DIVISION  
1220 South St. Francis Dr.  
Santa Fe, NM 87505



Form C-102  
Revised October 12, 2005  
Submit to Appropriate District Office  
State Lease - 4 Copies  
Fee Lease - 3 Copies

☐ AMENDED REPORT

**WELL LOCATION AND ACREAGE DEDICATION PLAT**

<sup>1</sup> API Number		<sup>2</sup> Pool Code		<sup>3</sup> Pool Name WC; Pre-Cambrian	
<sup>4</sup> Property Code		<sup>5</sup> Property Name OLDTIMER BLL STATE COM			<sup>6</sup> Well Number 1
<sup>7</sup> OGRID No. 025575		<sup>8</sup> Operator Name YATES PETROLEUM CORPORATION			<sup>9</sup> Elevation 3547'

**<sup>10</sup> Surface Location**

UL or lot no. O	Section 25	Township 18S	Range 27E	Lot Idn	Feet from the 660	North/South line SOUTH	Feet from the 1650	East/West line EAST	County EDDY
--------------------	---------------	-----------------	--------------	---------	----------------------	---------------------------	-----------------------	------------------------	----------------

**<sup>11</sup> Bottom Hole Location If Different From Surface**

UL or lot no.	Section	Township	Range	Lot Idn	Feet from the	North/South line	Feet from the	East/West line	County
<sup>12</sup> Dedicated Acres 320.53 E/2		<sup>13</sup> Joint or Infill		<sup>14</sup> Consolidation Code		<sup>15</sup> Order No.			

No allowable will be assigned to this completion until all interests have been consolidated or a non-standard unit has been approved by the division.

<sup>16</sup> 	<sup>17</sup> <b>OPERATOR CERTIFICATION</b> I hereby certify that the information contained herein is true and complete to the best of my knowledge and belief, and that this organization either owns a working interest or unleased mineral interest in the land including the proposed bottom hole location or has a right to drill this well at this location pursuant to a contract with an owner of such a mineral or working interest, or to a voluntary pooling agreement or a compulsory pooling order heretofore entered by the division. <i>Debbie S. Caffall</i> 4/13/07 Signature Date Debbie Caffall Printed Name Regulatory Agent Title	
	<sup>18</sup> <b>SURVEYOR CERTIFICATION</b> I hereby certify that the well location shown on this plat was plotted from field notes of actual surveys made by me or under my supervision, and that the same is true and correct to the best of my belief. Date of Survey Signature and Seal of Professional Surveyor: REFER TO ORIGINAL PLAT Certificate Number	

District I  
1625 N. French Dr., Hobbs, NM 88240  
District II  
1301 W. Canal Avenue, Artesia, NM 88210  
District III  
1000 Rio Herman Rd., Aztec, NM 87410  
District IV  
1229 S. St. Francis Dr., Santa Fe, NM 87505

State of New Mexico  
Energy, Minerals & Natural Resources Department  
**OIL CONSERVATION DIVISION**  
1220 South St. Francis Dr.  
Santa Fe, NM 87505

Form C-102  
Revised June 10, 2003  
Submit to Appropriate District Office  
State Lease - 4 Copies  
Fee Lease - 3 Copies

☐ AMENDED REPORT

**WELL LOCATION AND ACREAGE DEDICATION PLAT**

<sup>1</sup> API Number		<sup>2</sup> Pool Code		<sup>3</sup> Pool Name Wildcat Mississippian	
<sup>4</sup> Property Code		<sup>5</sup> Property Name <b>OLDTIMER BLL STATE COM</b>			<sup>6</sup> Well Number <b>1</b>
<sup>7</sup> OGRID No.		<sup>8</sup> Operator Name <b>YATES PETROLEUM CORPORATION</b>			<sup>9</sup> Elevation <b>3547</b>

**<sup>10</sup> Surface Location**



UL or lot no.	Section	Township	Range	Lot Idn	Feet from the	North/South line	Feet from the	East/West line	County
<b>O</b>	<b>25</b>	<b>18-S</b>	<b>27-E</b>		<b>660</b>	<b>SOUTH</b>	<b>1650</b>	<b>EAST</b>	<b>EDDY</b>

**<sup>11</sup> Bottom Hole Location If Different From Surface**

UL or lot no.	Section	Township	Range	Lot Idn	Feet from the	North/South line	Feet from the	East/West line	County

<sup>12</sup> Dedicated Acre E/2 320	<sup>13</sup> Joint or Infill	<sup>14</sup> Consolidation Code	<sup>15</sup> Order No.
---	-------------------------------	----------------------------------	-------------------------

No allowable will be assigned to this completion until all interests have been consolidated or a non-standard unit has been approved by the division.

<b><sup>16</sup></b>				<b><sup>17</sup> OPERATOR CERTIFICATION</b> I hereby certify that the information contained herein is true and complete to the best of my knowledge and belief, and that this organization either owns a working interest in the land including the proposed bottom hole location or has a right to drill this well at this location pursuant to a contract with an owner of such a working interest, or to a voluntary pooling agreement or a compulsory pooling order heretofore entered by the division.  Signature: _____ Date: 4/27/2006 Debbie L. Caffall Printed Name: _____
			648	
				<b><sup>18</sup> SURVEYOR CERTIFICATION</b> I hereby certify that the well location shown on this plat was plotted from field notes of actual surveys made by me or under my supervision, and that the same is true and correct to the best of my belief. MARCH 18, 2006 Date of Survey: _____ Signature and Seal of Professional Surveyor:  DAN R. REDDY, PROFESSIONAL SURVEYOR #5412
		LAT N32.71292 LON W104.22888		

660' 1650'