

UNITED STATES  
DEPARTMENT OF THE INTERIOR  
BUREAU OF LAND MANAGEMENT

FORM APPROVED  
OMB No. 1004-0137  
Expires March 31, 2007

**S**

SUNDRY NOTICES AND REPORTS ON WELLS

**OPERATOR'S COPY**

Do not use this form for proposals to drill or reenter an abandoned well. Use Form 3160-3 (APD) for such proposals.

**SUBMIT IN TRIPLICATE - Other instructions on page 2**

1. Type of Well <input type="checkbox"/> Oil Well <input checked="" type="checkbox"/> Gas Well <input type="checkbox"/> Other	JUN 19 2008	5. Lease Serial No. NM-101579
2. Name of Operator Yates Petroleum Corporation 025575	OCD-ARTESIA	6. If Indian, Allottee or Tribe Name
3a. Address 105 South Fourth Street, Artesia, NM 88210	3b. Phone No. (include area code) (575) 748-1471	7. If Unit or CA/Agreement, Name and/o
4. Location of Well (Footage, Sec., T., R., M., or Survey Description) 1980' FSL and 230' FEL, Unit I (NESE) Surface Location, Sec. 1, T12S-R26E 1900' FSL and 660' FEL, Unit I (NESE) Bottom Hole Location, Sec. 6, T12S-R27E		8. Well Name and No. Grid Iron BLI Federal Com #1H
		9. API Well No. 30-005-64033
		10. Field and Pool, or Exploratory Area The Coyote; Wolfcamp Gas Pool
		11. County or Parish, State Chaves County, New Mexico



12. CHECK THE APPROPRIATE BOX(ES) TO INDICATE NATURE OF NOTICE, REPORT, OR OTHER DATA

TYPE OF SUBMISSION	TYPE OF ACTION			
<input checked="" type="checkbox"/> Notice of Intent	<input type="checkbox"/> Acidize	<input type="checkbox"/> Deepen	<input type="checkbox"/> Production (Start/Resume)	<input type="checkbox"/> Water Shut-Off
<input type="checkbox"/> Subsequent Report	<input type="checkbox"/> Alter Casing	<input type="checkbox"/> Fracture Treat	<input type="checkbox"/> Reclamation	<input type="checkbox"/> Well Integrity
<input type="checkbox"/> Final Abandonment Notice	<input type="checkbox"/> Casing Repair	<input type="checkbox"/> New Construction	<input type="checkbox"/> Recomplete	<input checked="" type="checkbox"/> Other Change of Surface Use Plan
	<input type="checkbox"/> Change Plans	<input type="checkbox"/> Plug and Abandon	<input type="checkbox"/> Temporarily Abandon	
	<input type="checkbox"/> Convert to Injection	<input type="checkbox"/> Plug Back	<input type="checkbox"/> Water Disposal	

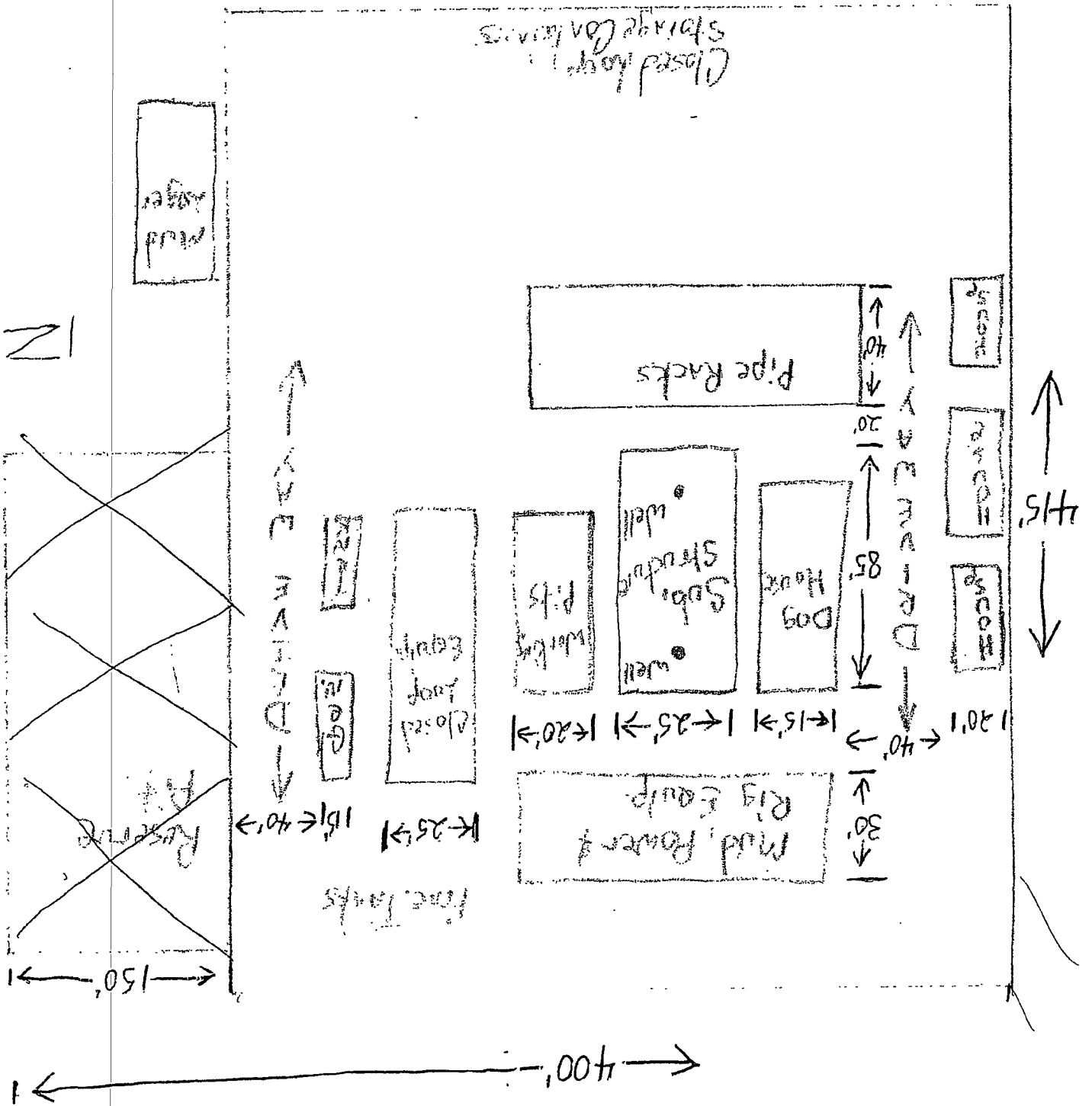
13. Describe Proposed or Completed Operation: Clearly state all pertinent details, including estimated starting date of any proposed work and approximate duration thereof. If the proposal is to deepen directionally or recompleat horizontally, give subsurface locations and measured and true vertical depths of all pertinent markers and zones. Attach the Bond under which the work will be performed or provide the Bond No. on file with BLM/BIA. Required subsequent reports must be filed within 30 days following completion of the involved operations. If the operation results in a multiple completion or recompleat in a new interval, a Form 3160-4 must be filed once testing has been completed. Final Abandonment Notices must be filed only after all requirements, including reclamation, have been completed, and the operator has determined that the site is ready for final inspection.)

Yates Petroleum Corporation respectfully requests to change from Reserve Pit to Closed Loop System.  
Enclosed is a diagram of the Closed Loop System.

Thank you.

14. I hereby certify that the foregoing is true and correct	
Name (Printed/Typed) Armando L. Lopez	Title Chief Regulatory Agent / Land Department
Signature 	Date May 28, 2008
THIS SPACE FOR FEDERAL OR STATE USE	
Approved by 	Acting Assistant Field Manager Lands And Minerals
Conditions of approval, if any, are attached. Approval of this notice does not warrant or certify that the applicant holds legal or equitable title to those rights in the subject lease which would entitle the applicant to conduct operations thereon.	Office ROSWELL FIELD OFFICE
Title 18 U.S.C. Section 1001, make it a crime for any person knowingly and willfully to make to any department or agency of the United States any false, fictitious or fraudulent statements or representations as to any matter within its jurisdiction.	
(Instructions on reverse)	

These Measurements Are from TLD Rig 4  
 4-23-08  
 They Are Very Minimum Measurements.



DISTRICT I  
1825 N. French Dr., Hobbs, NM 88240  
DISTRICT II  
1301 W. Grand Avenue, Artesia, NM 88210  
DISTRICT III  
1000 Rio Brazos Rd., Aztec, NM 87410  
DISTRICT IV  
1220 S. St. Francis Dr., Santa Fe, NM 87505

State of New Mexico  
Energy, Minerals and Natural Resources Department

Form C-102  
Revised October 12, 2005

Submit to Appropriate District Office  
State Lease - 4 Copies  
Fee Lease - 3 Copies

OIL CONSERVATION DIVISION  
1220 South St. Francis Dr.  
Santa Fe, New Mexico 87505

JUN 24 2008 ☐ AMENDED REPORT

OCD-ARTESIA

WELL LOCATION AND ACREAGE DEDICATION PLAT

API Number	Pool Code	Pool Name
		The Coyote; Wolfcamp Gas Pool
Property Code	Property Name	Well Number
	GRID IRON "BLI" FEDERAL COM	1H
OGRID No.	Operator Name	Elevation
025575	YATES PETROLEUM CORP.	3748'

Surface Location

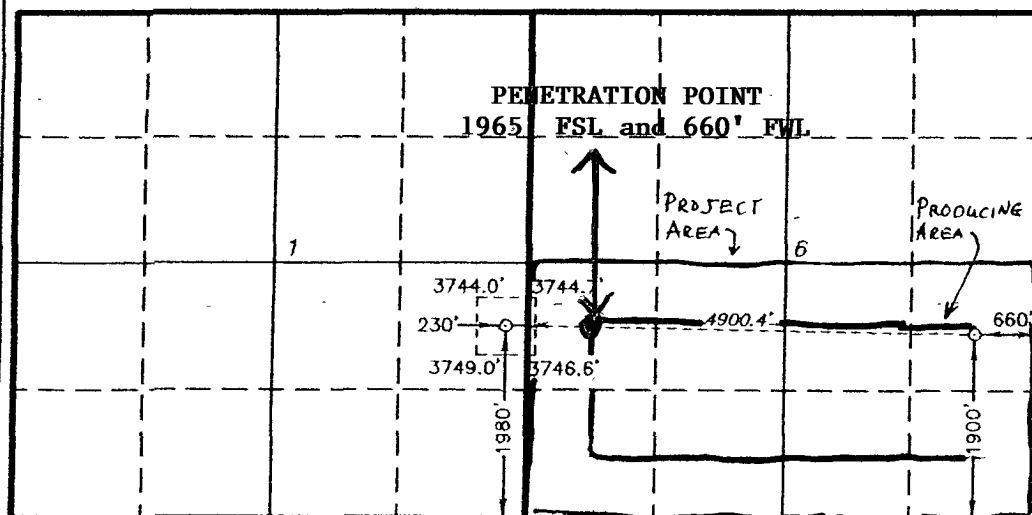
UL or lot No.	Section	Township	Range	Lot Idn	Feet from the	North/South line	Feet from the	East/West line	County
1	1	12 S	26 E		1980	SOUTH	230	EAST	CHAVES

Bottom Hole Location If Different From Surface

UL or lot No.	Section	Township	Range	Lot Idn	Feet from the	North/South line	Feet from the	East/West line	County
1	6	12 S	27 E		1900	SOUTH	660	EAST	CHAVES

Dedicated Acres	Joint or Infill	Consolidation Code	Order No.
320 S/2			

NO ALLOWABLE WILL BE ASSIGNED TO THIS COMPLETION UNTIL ALL INTERESTS HAVE BEEN CONSOLIDATED  
OR A NON-STANDARD UNIT HAS BEEN APPROVED BY THE DIVISION



SURFACE LOCATION  
Lat - N33°18'17.83"  
Long - W104°17'09.05"  
N.: 838492.283  
E.: 555848.721  
(NAD-83)

BOTTOM HOLE LOCATION  
Lat - N33°18'18.15"  
Long - W104°16'11.33"  
N.: 838526.795  
E.: 560747.630  
(NAD-83)

OPERATOR CERTIFICATION

I hereby certify that the information contained herein is true and complete to the best of my knowledge and belief, and that this organization either owns a working interest or unleased mineral interest in the land including the proposed bottom hole location pursuant to a contract with an owner of such a mineral or working interest, or to a voluntary pooling agreement or a compulsory pooling order heretofore entered by the division.

Signature: Debbie L. Caffall Date: 5/20/2008

Printed Name: Debbie L. Caffall

SURVEYOR CERTIFICATION

I hereby certify that the well location shown on this plat was plotted from field notes of actual surveys made by me or under my supervision, and that the same is true and correct to the best of my belief.

MAY 15 2008

Date Surveyed: Gary L. Jones  
Signature: Gary L. Jones  
Professional Surveyor

Professional Surveyor  
7977  
W. O. Jones

Certificate No. Gary L. Jones 7977

Basin Surveys