


Sub To Appropriate District Office State Lease - 6 copies Fee Lease - 5 copies District I 1625 N French Dr, Hobbs, NM 88240 District II 1301 W Grand Avenue, Artesia, NM 88210 District III 1000 Rio Brazos Rd, Aztec, NM 87410 District IV 1220 S St Francis Dr, Santa Fe, NM 87505		<b>State of New Mexico</b> <b>Energy, Minerals and Natural Resources</b>  <b>Oil Conservation Division</b> <b>1220 South St. Francis Dr.</b> <b>Santa Fe, NM 87505</b>		<b>Form C-105</b> Revised June 10, 2003	
		WELL API NO.		30-015-35866	
		5. Indicate Type of Lease		STATE <input checked="" type="checkbox"/> FEE <input type="checkbox"/>	
		State Oil & Gas Lease No.			
<b>WELL COMPLETION OR RECOMPLETION REPORT AND LOG</b>					
1a Type of Well OIL WELL <input type="checkbox"/> GAS WELL <input checked="" type="checkbox"/> DRY <input type="checkbox"/> OTHER <u>S</u>  b. Type of Completion: NEW <input checked="" type="checkbox"/> WORK <input type="checkbox"/> DEEPEN <input type="checkbox"/> PLUG <input type="checkbox"/> DIFF <input type="checkbox"/> WELL OVER BACK RESVR <input type="checkbox"/> OTHER <input type="checkbox"/>				7. Lease Name or Unit Agreement Name  MYOX 29 STATE COM	
2. Name of Operator MARBOB ENERGY CORPORATION				8 Well No  4	
3. Address of Operator P.O. BOX 227, ARTESIA, NM 88211-0227				9. Pool name or Wildcat  PENN	
4 Well Location  SUR Unit Letter <u>D</u> <u>660</u> Feet From The <u>NORTH</u> Line and <u>660</u> Feet From The <u>WEST</u> Line Section <u>29</u> Township <u>25S</u> Range <u>28E</u> NMPM <u>EDDY</u> County					
10 Date Spudded 2/9/08		11 Date T.D Reached 3/12/08		12 Date Compl. (Ready to Prod) 7/3/08	
13 Elevations (DF& RKB, RT, GR, etc) 2991' GR		14 Elev Casinghead		15 Total Depth 13380'	
16 Plug Back T D 11600'		17 If Multiple Compl How Many Zones?		18 Intervals Rotary Tools Drilled By 0-13380' Cable Tools	
19 Producing Interval(s), of this completion - Top, Bottom, Name 11154-11207' PENN				20 Was Directional Survey Made NO	
21 Type Electric and Other Logs Run DLL, DSN				22. Was Well Cored NO	
<b>23. CASING RECORD (Report all strings set in well)</b>					
CASING SIZE		WEIGHT LB/FT		DEPTH SET	
13 3/8"		48#		408'	
9 5/8"		36#		2395'	
7"		23#		9819'	
4 1/2"		11.6#		13372'	
HOLE SIZE		CEMENTING RECORD		AMOUNT PULLED	
17 1/2"		440 sx		NONE	
12 1/4"		750 SX		NONE	
8 3/4"		1490 SX		NONE	
6 1/8"		325 sx (TOC@9600' TS)		NONE	
<b>24. LINER RECORD</b>					
SIZE	TOP	BOTTOM	SACKS CEMENT	SCREEN	
<b>25. TUBING RECORD</b>					
SIZE	DEPTH SET	PACKER SET			
2-3/8"	11049'	11049'			
26 Perforation record (interval, size, and number) 13263-13270' (36), 12981-12987' (42), 12773-12780' (48), 12677-12696' (39), 12514-12625' (102), 12001-12342' (18), 11683-11687' (5), 11154-11207' (13)					
27. ACID, SHOT, FRACTURE, CEMENT, SQUEEZE, ETC. DEPTH INTERVAL AMOUNT AND KIND MATERIAL USED SEE ATTACHED					
<b>28. PRODUCTION</b>					
Date First Production 7/10/08		Production Method (Flowing, gas lift, pumping - Size and type pump) FLOWING		Well Status (Prod. or Shut-in) PRODUCING	
Date of Test 7/11/08	Hours Tested 24	Choke Size	Prod'n For Test Period	Oil - Bbl 0	Gas - MCF 730
Flow Tubing Press	Casing Pressure	Calculated 24-Hour Rate	Oil - Bbl.	Gas - MCF	Water - Bbl. 0
29. Disposition of Gas (Sold, used for fuel, vented, etc) SOLD		Test Witnessed By RAYMOND GABALDON			
30. List Attachments LOGS, DEVIATION REPORT					
31. I hereby certify that the information shown on both sides of this form as true and complete to the best of my knowledge and belief					
Signature 		Printed Name: <u>STORMI DAVIS</u> Title: <u>PRODUCTION ASSISTANT</u> Date <u>7/25/08</u>			
E-mail Address: <u>SDAVIS@MARBOB.COM</u>					

This form is to be filed with the appropriate District Office of the Division not later than 20 days after the completion of any newly-drilled or deepened well. It shall be accompanied by one copy of all electrical and radio-activity logs run on the well and a summary of all special tests conducted, including drill stem tests. All depths reported shall be measured depths. In the case of directionally drilled wells, true vertical depths shall also be reported. For multiple completions, items 25 through 29 shall be reported for each zone. The form is to be filed in quintuplicate except on state land, where six copies are required. See Rule 1105.

INDICATE FORMATION TOPS IN CONFORMANCE WITH GEOGRAPHICAL SECTION OF STATE

Southeastern New Mexico		Northwestern New Mexico	
T. Anhy	T. Canyon	T. Ojo Alamo	T. Penn. "B"
T. Salt 688'	T. Strawn 11681'	T. Kirtland-Fruitland	T. Penn. "C"
B. Salt 2142'	T. Atoka 11909'	T. Pictured Cliffs	T. Penn. "D"
T. Yates	T. Miss	T. Cliff House	T. Leadville
T. 7 Rivers	T. Devonian	T. Menefee	T. Madison
T. Queen	T. Silurian	T. Point Lookout	T. Elbert
T. Grayburg	T. Montoya	T. Mancos	T. McCracken
T. San Andres	T. Simpson	T. Gallup	T. Ignacio Otzte
T. Glorieta	T. McKee	Base Greenhorn	T. Granite
T. Paddock	T. Ellenburger	T. Dakota	T.
T. Blinebry	T. Gr. Wash	T. Morrison	T.
T. Tubb	T. Delaware Sand	T. Todilto	T.
T. Drinkard	T. Bone Spring 6048'	T. Entrada	T.
T. Abo	T. Bell Canyon 2331'	T. Wingate	T.
T. Wolfcamp 9211'	T. Cherry Canyon 3264'	T. Chinle	T.
T. Penn	T. Brushy Canyon 4942'	T. Permian	T.
T. Cisco (Bough C)	T. Morrow 12749'	T. Penn "A"	T.

## OIL OR GAS SANDS OR ZONES

No. 1, from.....to.....  
No. 2, from.....to.....  
No. 3, from.....to.....  
No. 4, from.....to.....

## IMPORTANT WATER SANDS

Include data on rate of water inflow and elevation to which water rose in hole.

No. 1, from.....to.....feet.....  
 No. 2, from.....to.....feet.....  
 No. 3, from.....to.....feet.....

## LITHOLOGY RECORD (Attach additional sheet if necessary)

From	To	Thickness In Feet	Lithology

From	To	Thickness In Feet	Lithology

MYOX 29 State Com #4  
 660' FNL, 660' FWL of Sec. 29-T25S-R28E  
 Eddy County, NM  
 30-015-35866


27. ACID, SHOT, FRACTURE, CEMENT, SQUEEZE, ETC.	
DEPTH INTERVAL	AMOUNT AND KIND MATERIAL USED
13263-13270'	ACDZ W/750 GAL 7 1/2% NEFE HCL; FRAC W/10 TONS COOL DN, 35 TONS DN HOLE & 4273 GAL FLUID; FRAC W/12459 GAL FLUID & 200 SX SAND; SET CIBP @ 13200'
12981-12987'	ACDZ W/500 GAL 7 1/2% NEFE HCL; SET CIBP @ 12930'
12773-12780'	ACDZ W/500 GAL 7 1/2% NEFE HCL; SET CIBP @ 12750'
12677-12696'	ACDZ W/1000 GAL 7 1/2% NEFE; SET CIBP @ 12660'
12514-12625'	ACDZ W/2000 GAL 7 1/2% HCL; SET CIBP +35' CMT @ 12480'
12001-12342'	ACDZ W/2000 GAL 7 1/2% NEFE; SET CIBP @ 12400'; SET CIBP + 35' CMT @ 11950'
11683-11687'	ACDZ W/500 GAL 7 1/2% NEFE; ACDZ W/3000 GAL 15% ACID; SET CIBP + 35' CMT @ 11635'
11154-11207'	ACDZ W/1500 GAL 15% NEFE HCL

OPERATOR: Marbob Energy Corp.  
WELL/LEASE: Myox 29 State Com. # 4  
COUNTY: Eddy Co., NM Sec. 29, T255R, 28E

**STATE OF NEW MEXICO**  
**DEVIATION REPORT**


<u>Depth</u>	<u>Deviation</u>	<u>Depth</u>	<u>Deviation</u>
205	0	6,387	1 3/4
390	1 1/2	6,895	1 3/4
636	0	7,151	1 1/2
877	1	7,676	2 1/4
1,132	1 3/4	7,850	2 1/4
1,387	0	8,104	1
1,641	2 1/4	8,600	1 3/4
1,896	1 3/4	9,090	2
2,372	2 1/4	9,788	2 1/4
2,859	1	10,276	3
3,335	3/4	10,403	0
3,844	1	10,655	2 3/4
4,353	1	10,911	2
4,862	1 1/4	11,860	1 3/4
5,370	1 1/4	12,649	2
5,870	1 1/4		


**Patriot Drilling, LLC**

  
M. Leroy Peterson, Executive Vice-  
President

The foregoing instrument was acknowledged before me on this 3rd day of April, 2008 by M. Leroy Peterson, Executive Vice-President of Patriot Drilling, LLC.

My Commission Expires: 5/29/2009



  
Dora H. Duarte  
Notary Public for Midland Co., Texas

1625 N. FRENCH DR., HOBBS, NM 88240

State of New Mexico  
Energy, Minerals and Natural Resources Department

1301 W. GRAND AVENUE, ARTESIA, NM 88210

1000 Rio Brazos Rd., Aztec, NM 87410

1220 S. ST. FRANCIS DR., SANTA FE, NM 87505

OIL CONSERVATION DIVISION  
1220 SOUTH ST. FRANCIS DR.  
Santa Fe, New Mexico 87505

JUL 30 2008  
OCD-ARTESIA  
COT 11 5 00

Form C-102  
Revised October 12, 2005  
Appropriate District Office  
State Lease - 4 Copies  
Fee Lease - 3 Copies

# WELL LOCATION AND ACREAGE DEDICATION PLAT

☐ AMENDED REPORT

API Number	Pool Code	Pool Name
30-015-35866	97644	Red Bluff, Upper Penn
Property Code	Property Name	Well Number
36787	MYOX 29 STATE COM	4
OGRID No.	Operator Name	Elevation
14049	MARBOB ENERGY CORPORATION	2991'

### Surface Location

UL or lot No.	Section	Township	Range	Lot Idn	Feet from the	North/South line	Feet from the	East/West line	County
D	29	25-S	28-E		660	NORTH	660	WEST	EDDY

## Bottom Hole Location If Different From Surface

UL or lot No.	Section	Township	Range	Lot Idn	Feet from the	North/South line	Feet from the	East/West line	County
---------------	---------	----------	-------	---------	---------------	------------------	---------------	----------------	--------

Dedicated Acres	Joint or Infill	Consolidation Code	Order No.

NO ALLOWABLE WILL BE ASSIGNED TO THIS COMPLETION UNTIL ALL INTERESTS HAVE BEEN CONSOLIDATED  
OR A NON-STANDARD UNIT HAS BEEN APPROVED BY THE DIVISION

<div><div><div>660'</div><div>660'</div></div><div><div>660'</div><div>660'</div></div></div> <div><div>GEODETIC COORDINATES</div><div>NAD 27 NME</div><div>Y=402349.2 N</div><div>X=567509.4 E</div><div>LAT.=32 10598" N</div><div>LONG.=104.115306" W</div></div>	<div>OPERATOR CERTIFICATION</div> <div>I hereby certify that the information herein is true and complete to the best of my knowledge and belief, and that this organization either owns a working interest or unleased mineral interest in the land including the proposed bottom hole location or has a right to drill this well at this location pursuant to a contract with an owner of such mineral or working interest, or to a voluntary pooling agreement or a compulsory pooling order heretofore entered by the division.</div> <div><div><div>Stormi Davis</div><div>Signature</div></div><div><div>7/28/08</div><div>Date</div></div></div> <div>Stormi Davis</div> <div>Printed Name</div>
	<div>SURVEYOR CERTIFICATION</div> <div>I hereby certify that the well location shown on this plat was plotted from field notes of actual surveys made by me or under my supervision, and that the same is true and correct to the best of my belief.</div> <div>SEPTEMBER 24, 2007</div> <div><div>Date Surveyed</div><div>AR</div></div> <div><div>Signature &amp; Seal of Professional Surveyor</div><div><div><div>RONALD J. EIDSON</div><div>32399</div><div>07.11.1285</div></div><div>10/02/07</div></div></div>

Certificate No.

GARY EIDSON

12641

RONALD J. EIDSON

3239