

COPY FROM WELL FILE

AUG 21 2008

Submit 3 Copies To Appropriate District Office
 District I
 1625 N French Dr, Hobbs, NM 88240
 District II
 1301 W Grand Ave, Artesia, NM 88210
 District III
 1000 Rio Brazos Rd, Aztec, NM 87410
 District IV
 1220 S St Francis Dr, Santa Fe, NM 87505

State of New Mexico
 Energy, Minerals and Natural Resources

OIL CONSERVATION DIVISION
 1220 South St. Francis Dr.
 Santa Fe, NM 87505

OCD-ARTESIA Form C-103
 June 19, 2008

SUNDRIY NOTICES AND REPORTS ON WELLS (DO NOT USE THIS FORM FOR PROPOSALS TO DRILL OR TO DEEPEN OR PLUG BACK TO A DIFFERENT RESERVOIR USE "APPLICATION FOR PERMIT" (FORM C-101) FOR SUCH PROPOSALS)		WELL API NO. 30-005-63986
1. Type of Well: Oil Well <input type="checkbox"/> Gas Well <input checked="" type="checkbox"/> Other		5. Indicate Type of Lease STATE <input type="checkbox"/> FEE <input type="checkbox"/>
2. Name of Operator McKay Oil Corp.		6. State Oil & Gas Lease No. N/A
3. Address of Operator PO Box 2014, Roswell, NM 88202-2014		7. Lease Name or Unit Agreement Name CHARLOTTE FEE
4. Well Location Unit Letter F : 2130 feet from the North line and 1650 feet from the West line Section 17 Township 6S Range 23E NMPM County		8. Well Number B #2
11. Elevation (Show whether DR, RKB, RT, GR, etc.) 4112'		9. OGRID Number 014424
		10. Pool name or Wildcat West Pecos Slope Abo

12. Check Appropriate Box to Indicate Nature of Notice, Report or Other Data

NOTICE OF INTENTION TO:

PERFORM REMEDIAL WORK ☐ PLUG AND ABANDON ☐
 TEMPORARILY ABANDON ☐ CHANGE PLANS ☒
 PULL OR ALTER CASING ☐ MULTIPLE COMPLETIONS ☐
 DOWNHOLE COMMINGLE ☐

SUBSEQUENT REPORT OF:

REMEDIAL WORK ☐ ALTERING CASING ☐
 COMMENCE DRILLING OPNS. ☐ P AND A ☐
 CASING/CEMENT JOB ☐

OTHER: ☐OTHER: ☐

13. Describe proposed or completed operations. (Clearly state all pertinent details, and give pertinent dates, including estimated date of starting any proposed work). SEE RULE 1103. For Multiple Completions: Attach wellbore diagram of proposed completion or recompletion.

Operator desires to amend the APD to provide for the following variances:

- 1) Pressure Control Equipment: BOP will be tested to 1000#. BOP will be installed before drilling below the 8 5/8" surface casing. Results of test shall be reported to the Artesia OCD Field Office.
- 2) Proposed Casing Program: Mixed pipe will be run for 8 5/8" surface casing: J55-24#, J55-35#, K55-24# AND K55-32#.

Spud Date:

Rig Release Date:

I hereby certify that the information above is true and complete to the best of my knowledge and belief.

SIGNATURE Carol Shanks TITLE PRODUCTION ANALYST DATE 8/20/2008

Type or print name CAROL SHANKS E-mail address: carol@mckayoil.com PHONE: 575-623-4735

For State Use Only

APPROVED BY: Signed By Mike TITLE _____ DATE AUG 27 2008

Conditions of Approval (if any):

COPY FROM WELL FILE

OPERATOR. Marbob Energy Corp.
WELL/LEASE: Golden Lane 31 Fed # 1
COUNTY: Eddy Co., New Mexico

30-015-35763


AUG 21 2008
OCD-ARTESIA

COPY FROM WELL FILE

STATE OF NEW MEXICO
DEVIATION REPORT

<u>Depth</u>	<u>Deviation</u>	<u>Depth</u>	<u>Deviation</u>
252	1	1,373	2 5/9
542	1	1,405	2 1/2
717	2 1/2	1,436	2 8/9
832	2	1,468	2 5/9
917	2 3/4	1,500	2 1/9
983	2 3/4	1,532	0
1,014	2 1/2	1,563	1 4/7
1,047	2 3/4	1,781	1 2/9
1,078	2 1/2	1,969	1 1/2
1,110	2 3/4	2,245	2
1,141	2 1/2	2,372	1 1/4
1,174	2 3/4	2,627	2
1,205	2 1/2	2,913	1 3/4
1,237	2 3/4	3,071	0
1,268	2 1/2	3,262	3/4
1,300	3	3,516	1 1/4
1,292	3 1/6	3,675	3/4
1,309	2 4/5		
1,341	2 5/9		



Patriot Drilling, LLC



M. Leroy Peterson, Executive Vice-
President

The foregoing instrument was acknowledged before me on this 14th day of July,
2008 by M. Leroy Peterson, Executive Vice-President of Patriot Drilling, LLC.

My Commission Expires: 5/29/2009



Dora H. Duarte
Notary Public for Midland Co., Texas