

Submit 3 Copies to Appropriate District
Office
District I
1625 N. French Dr., Hobbs, NM 88240
District II
811 South First, Artesia, NM 88210
District III
1000 Rio Brazos Rd., Aztec, NM 87410
District IV
2040 South Pacheco, Santa Fe, NM 87505

State of New Mexico
Energy, Minerals and Natural Resources

Form C-103
Revised March 25, 1999

OIL CONSERVATION DIVISION

2040 South Pacheco St.
Santa Fe, NM 87505

WELL API NO.

30-005-63410

5. Indicate Type of Lease

STATE ☒ FEE ☐

6. State Oil & Gas Lease No.

VO-5657

7. Lease Name or Unit Agreement Name:

Roulette AXR State

8. Well No.

1

9. Pool name or Wildcat

Wildcat Basement

SUNDRY NOTICES AND REPORTS ON WELLS

(DO NOT USE THIS FORM FOR PROPOSALS TO DRILL OR TO DEEPEN OR PLUG BACK TO A DIFFERENT RESERVOIR. USE "APPLICATION FOR PERMIT" (FORM C-101) FOR SUCH PROPOSALS.)

1. Type of Well:

Oil Well ☐ Gas Well ☒ Other

RECEIVED

2. Name of Operator

Yates Petroleum Corporation

NOV - 3 2003

3. Address of Operator

105 South Fourth Street, Artesia, New Mexico 88210

OCD-ARTESIA

4. Well Location

Unit Letter: E : 1775 feet from the North line and 788 feet from the West line
Section 8 Township 10S Range 26E NMPM County Chaves

10. Elevation (Show whether DF, RKB, RT, GR, etc.)

3779'

11. Check Appropriate Box to Indicate Nature of Notice, Report, or Other Data

NOTICE OF INTENTION TO:

PERFORM REMEDIAL WORK ☐ PLUG AND ABANDON ☐

TEMPORARILY ABANDON ☐ CHANGE PLANS ☐

PULL OR ALTER CASING ☐ MULTIPLE COMPLETION ☐

OTHER: Move Location ☒

SUBSEQUENT REPORT OF:

REMEDIAL WORK ☐ ALTERING CASING ☐

COMMENCE DRILLING OPNS ☐ PLUG AND ABANDONMENT ☐

CASING TEST AND CEMENT JOB ☐

OTHER: ☐

12. Describe proposed or completed operations. (Clearly state all pertinent details, and give pertinent dates, including estimated date of starting any proposed work). SEE RULE 1103. For Multiple Completions: Attach wellbore diagram of proposed completion or recompletion.

Yates Petroleum Corporation wishes to move the captioned well's location from 660' FNL and 990' FWL to 1775' FNL and 788' FWL. Thank you.

I hereby certify that the information above is true and complete to the best of my knowledge and belief.

SIGNATURE Robert Asher TITLE Regulatory Agent DATE 11/03/03

Type or print name Robert Asher Telephone No. (505) 748-4364

(This space for State use)

APPROVED BY Jim W. Gumm TITLE District Supervisor DATE NOV 12 2003

Conditions of approval, if any:

OIL CONSERVATION DIVISION
P.O. Box 2088
Santa Fe, New Mexico 87504-2088

☐ AMENDED REPORT

WELL LOCATION AND ACREAGE DEDICATION PLAT

API Number 30-005-63410	Pool Code	Pool Name Wildcat Basement
Property Code	Property Name ROULETTE "AXR" STATE	Well Number 1
OCRID No. 025575	Operator Name YATES PETROLEUM CORPORATION	Elevation 3779




Surface Location

UL or lot No.	Section	Township	Range	Lot Idn	Feet from the	North/South line	Feet from the	East/West line	County
E	8	10S	26E		1775	NORTH	788	WEST	CHAVES

Bottom Hole Location If Different From Surface

UL or lot No.	Section	Township	Range	Lot Idn	Feet from the	North/South line	Feet from the	East/West line	County
Dedicated Acres	Joint or Infill	Consolidation Code	Order No.						
320									

NO ALLOWABLE WILL BE ASSIGNED TO THIS COMPLETION UNTIL ALL INTERESTS HAVE BEEN CONSOLIDATED
OR A NON-STANDARD UNIT HAS BEEN APPROVED BY THE DIVISION

				<p>OPERATOR CERTIFICATION</p> <p><i>I hereby certify the the information contained herein is true and complete to the best of my knowledge and belief.</i></p> <p></p> <p>Signature</p> <p>Robert Asher</p> <p>Printed Name</p> <p>Regulatory Agent</p> <p>Title</p> <p>11/3/2003</p> <p>Date</p>
<p>N.33°27'45.2"</p> <p>W.104°19'35.0"</p>		<p>RECEIVED</p> <p>NOV - 9 2003</p> <p>OCD-ARTESIA</p>		
				<p>SURVEYOR CERTIFICATION</p> <p><i>I hereby certify that the well location shown on this plat was plotted from field notes of actual surveys made by me or under my supervision, and that the same is true and correct to the best of my belief.</i></p> <p>10/29/2003</p> <p>Date Surveyed</p> <p></p> <p>Signature or Seal of Professional Surveyor</p> <p></p> <p>Certificate No. Herschel Jones RLS 3640</p> <p>PROFESSIONAL SURVEYOR</p> <p>GENERAL SURVEYING COMPANY</p>
<p>VO-5657</p>				