

District I

1625 N Franch Dr , Hobbs, NM 88240

District II

1301 W. Grand Avenue, Artesia, NM 88210

District III

1000 Rio Brazos Rd., Aztec, NM 87410

District IV

1220 South St Francis Dr , Santa Fe, NM 87505

State of New Mexico

Energy, Minerals & Natural Resources Department

Form C-104

Revised Feb 26, 2007

Oil Conservation Division

1220 South St. Francis Dr.

Santa Fe, NM 87505

Submit to Appropriate District Office

5 Copies



AMENDED REPORT

I. REQUEST FOR ALLOWABLE AND AUTHORIZATION TO TRANSPORT

¹ Operator Name and Address DEVON ENERGY PRODUCTION COMPANY, LP 20 North Broadway, Oklahoma City, OK 73102-8260		² OGRID Number 6137
		³ Reason for Filing Code / effective date NW
⁴ API Number 30-015-36314	⁵ Pool Name Red Lake; Glorieta-Yeso; NE	⁶ Pool Code 96834
⁷ Property Code 19587	⁸ Property Name Falcon 3 K Federal	⁹ Well Number 27

II. Surface Location

UI or lot no.	Section	Township	Range	Lot Idn	Feet from the	North/South Line	Feet from the	East/West Line	County
K	3	18S	27E	K	1895	FSL	1410	FWL	Eddy

Bottom Hole Location

UI or lot no.	Section	Township	Range	Lot Idn	Feet from the	North/South Line	Feet from the	East/West Line	County
E	8	18S	27E	E	2306	FNL	330	FWL	Eddy
¹² Lse Code F	¹³ Producing Method Code P	¹⁴ Gas Connection Date 8/13/2008		¹⁵ C-129 Permit Number		¹⁶ C-129 Effective Date		¹⁷ C-129 Expiration Date	

III. Oil and Gas Transporters



¹⁸ Transporter OGRID	¹⁹ Transporter Name and Address	²⁰ O/G/W
015694	Navajo Refining PO Box 1089 Artesia, NM 88211	O
9171	DCP Midstream PO BOX 50020 Midland TX 79710-0020	G

IV. Well Completion Data

²¹ Spud Date 7/10/2008	²² Ready Date 8/13/2008	²³ TD 3665'	²⁴ PBSD 3630'	²⁵ Perforations 3085-3462'	²⁶ DHC, MC
²⁷ Hole Size 11"	²⁸ Casing & Tubing Size 8 5/8"/J-55		²⁹ Depth Set 1178'		³⁰ Sacks Cement 445 sx Class C
7 7/8"	5 1/2"/J-55		3665'		970 sx Class C

V. Well Test Data

³¹ Date New Oil 5/16/2008	³² Gas Delivery Date 9/4/2008	³³ Test Date 9/10/2008	³⁴ Test Length 24	³⁵ Tbg. Pressure	³⁶ Csg. Pressure
³⁷ Choke Size	³⁸ Oil 26	³⁹ Water 301	⁴⁰ Gas 30	⁴⁵ AOF	⁴¹ Test Method

⁴² I hereby certify that the rules of the Oil Conservation division have been complied with and that the information given above is true and complete to the best of my knowledge and belief. Signature: 		OIL CONSERVATION DIVISION Approved by:  Title: Compliance Officer Approval Date: 10-27-08	
Printed Name: Norvella Adams		Title: Compliance Officer	
Title: Senior Staff Engineering Technician		Approval Date: 10-27-08	
e-Mail Address: norvella.adams@dvn.com			
Date: 9/29/2008	Phone: (405) 552-8198		

OPERATOR DEVON ENERGY
WELL/LEASE FALCON 3K FED. #27
COUNTY EDDY

STATE OF NEW MEXICO
DEVIATION REPORT

227	0.75
544	0.75
1,455	0.50
1,931	0.75
2,407	0.25
2,884	0.75
3,358	1.00
3,643	0.75

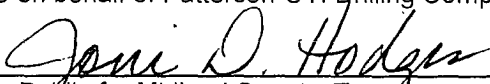
STATE OF TEXAS

COUNTY OF MIDLAND

BY: 

The foregoing instrument was acknowledged before me on
Moore on behalf of Patterson-UTI Drilling Company LLC.

JULY 24, 2008, by Steve


Notary Public for Midland County, Texas
My Commission Expires: 4/11/11

