

Office

District I

1625 N. French Dr., Hobbs, NM 88240

District II

1301 W. Grand Ave., Artesia, NM 88210

District III

1000 Rio Brazos Rd., Aztec, NM 87410

District IV

1220 S. St. Francis Dr., Santa Fe, NM 87505

State of New Mexico
Energy, Minerals and Natural Resources

Form C-103

June 16, 2008

OIL CONSERVATION DIVISION
1220 South St. Francis Dr.
Santa Fe, NM 87505

WELL API NO.

30-015-35338

5. Indicate Type of Lease

STATE ☒ FEE ☐

6. State Oil & Gas Lease No.

LG-3901

7. Lease Name or Unit Agreement Name
Marmot BJB State Com (36229)

8. Well Number

1

9. OGRID Number

25575

10. Pool name or Wildcat

Aid; Morrow Gas Pool

SUNDRY NOTICES AND REPORTS ON WELLS

(DO NOT USE THIS FORM FOR PROPOSALS TO DRILL OR TO DEEPEN OR PLUG BACK TO A DIFFERENT RESERVOIR. USE "APPLICATION FOR PERMIT" (FORM C-101) FOR SUCH PROPOSALS.)

1. Type of Well: Oil Well ☐ Gas Well ☒ Other

2. Name of Operator

Yates Petroleum Corporation

DEC 17 2008

3. Address of Operator

105 S. 4th Street, Artesia, New Mexico 88210

OCD-ARTESIA

4. Well Location

Unit Letter D : 660 feet from the North line and 660 feet from the West line

Section 13 Township 17S Range 28E County Eddy

11. Elevation (Show whether DR, RKB, RT, GR, etc.)

3624' GR

12. Check Appropriate Box to Indicate Nature of Notice, Report or Other Data

NOTICE OF INTENTION TO:

PERFORM REMEDIAL WORK ☐ PLUG AND ABANDON ☐TEMPORARILY ABANDON ☐ CHANGE PLANS ☐PULL OR ALTER CASING ☐ MULTIPLE COMPL ☐OTHER: ☐

SUBSEQUENT REPORT OF:

REMEDIAL WORK ☐ ALTERING CASING ☐COMMENCE DRILLING OPNS. ☐ P AND A ☐CASING/CEMENT JOB ☐OTHER: ☒

13. Describe proposed or completed operations. (Clearly state all pertinent details, and give pertinent dates, including estimated date of starting any proposed work). SEE RULE 1103. For Multiple Completions: Attach wellbore diagram of proposed completion or recompletion.

Yates Petroleum Corporation wishes to extend the captioned well's APD expiration date for two (2) years to December 29, 2010.

Sources at Yates Petroleum Corporation have relayed information to me that they believe there will not be enough H2S anticipated from the surface to the Morrow formation to meet the OCD's minimum requirements for the submission of a contingency plan per Rule 118.

C-144 attached

C-102 attached

Previously approved

Thank you.

I hereby certify that the information above is true and complete to the best of my knowledge and belief.

SIGNATURE Debbie L. Caffall TITLE Regulatory Agent/Land Department DATE December 15, 2008Type or print name Debbie L. Caffall E-mail address debbiec@yatespetroleum.com PHONE: (575) 748-4376**For State Use Only**

APPROVED BY: _____ TITLE _____ DATE _____

Conditions of Approval (if any):

Accepted for record - NMOC



District I
1625 N. French Dr., Hobbs, NM 88240
District II
1301 W. Grand Avenue, Artesia, NM 88210
District III
1000 Rio Brazos Rd., Aztec, NM 87410
District IV
1220 S. St. Francis Dr., Santa Fe, NM 87505

State of New Mexico
Energy, Minerals & Natural Resources Department
OIL CONSERVATION DIVISION
1220 South St. Francis Dr.
Santa Fe, NM 87505




Form C-102
Revised October 12, 2005
Submit to Appropriate District Office
State Lease - 4 Copies
Fee Lease - 3 Copies

☐ AMENDED REPORT

WELL LOCATION AND ACREAGE DEDICATION PLAT

1 API Number 30.015.35338		2 Pool Code 70040		3 Pool Name Aid; Morrow Gas Pool								
4 Property Code 36229		5 Property Name MARMOT BJT STATE COM						6 Well Number 1				
7 OGRID No. 25575		8 Operator Name YATES PETROLEUM CORPORATION						9 Elevation 3624				
10 Surface Location												
UL or lot no. D	Section 13	Township 17-S	Range 28-E	Lot Idn	Feet from the 660	North/South line NORTH	Feet from the 660	East/West line WEST	County EDDY			
11 Bottom Hole Location If Different From Surface												
UL or lot no.	Section	Township	Range	Lot Idn	Feet from the	North/South line	Feet from the	East/West line	County			
12 Dedicated Acres 320 W/2										13 Joint or Infill	14 Consolidation Code	15 Order No.

No allowable will be assigned to this completion until all interests have been consolidated or a non-standard unit has been approved by the division.

	17 OPERATORS CERTIFICATION I hereby certify that the information contained herein is true and complete to the best of my knowledge and belief, and that this organization either owns a working interest or unleased mineral interest in the land including the proposed bottom hole location or has a right to drill this well at this location pursuant to a contract with an owner of such mineral or working interest, or to voluntary pooling agreement or a compulsory pooling order heretofore entered by the division.  10/20/2006 Signature _____ Date _____ Debbie L. Caffall Printed Name _____ Regulatory Agent	
	18 SURVEYOR CERTIFICATION I hereby certify that the well location shown on this plat was plotted from field notes of actual surveys made by me or under my supervision, and that the same is true and correct to the best of my belief. SEPTEMBER 29, 2006 Date of Survey Signature and Seal of Professional Surveyor:  Certificate Number: DAN R. REDDY PS&PS #5412	