


Submit To Appropriate District Office
 State Lease - 6 copies
 Fee Lease - 5 copies
 District I
 1625 N. French Dr., Hobbs, NM 88240
 District II
 811 South First, Artesia, NM 88210
 District III
 1000 Rio Brazos Rd., Aztec, NM 87410
 District IV
 1220 S. St. Francis Dr., Santa Fe, NM 87505

State of New Mexico
 Energy, Minerals and Natural Resources

Form C-105
 Revised March 25, 1999

Oil Conservation Division
 1220 South St. Francis Dr.
 Santa Fe, NM 87505



WELL API NO. 30-015-32766

5. Indicate Type of Lease
 STATE FEE
 State Oil & Gas Lease No.

WELL COMPLETION OR RECOMPLETION REPORT AND LOG

1a. TYPE OF WELL: OIL WELL GAS WELL Other
 b. TYPE OF COMPLETION: NEW WELL WORK OVER DEEP-EN PLUG BACK DIFF. RESVR Other

7. Lease Name or Unit Agreement Name
Chase 2 State Com

2. Name of Operator **Devon Energy Production Company, L.P.**

Well No. **2**

3. Address of Operator **20 North Broadway, Suite 1500, Oklahoma City, Ok 73102 (405)228-7512**

8. Pool name or Wildcat
Carlsbad Morrow East (Gas)

4. Well Location
 Unit Letter **E**: **1980'** Feet From The **North** Line and **1310'** Feet From The **West** Line
 Section **2** Township **22S** Range **27E** NMPM Eddy County

10. Date Spudded 6/17/03	9. Date T.D. Reached 7/22/03	10. Date Compl. (Ready to Prod.) 9/8/03	11. Elevations (DF& RKB, RT, GR, etc.) 3117 GR	12. Elev. Casinghead
-----------------------------	---------------------------------	--	---	----------------------

15. Total Depth 12,100'	16. Plug Back T.D. 11,645'	17. If Multiple Compl. How Many Zones? no	18. Intervals Drilled By Rotary Tools X Cable Tools
----------------------------	-------------------------------	--	---

19. Producing Interval(s), of this completion- Top, Bottom, Name
11,608' - 11,628' Morrow

20. Was Directional Survey Made
No

21. Type Electric and Other Logs Run
PEX-HALS-HNGS-BHC FMI

21. Was Well Cored
No

23. CASING RECORD (Report all strings set in well)

CASING SIZE	WEIGHT LB./FT.	DEPTH SET	HOLE SIZE	CEMENTING RECORD	AMOUNT PULLED
13 3/8"	48#	457'	17 1/2"	400SX	na
9 5/8"	36#	2025'	12 1/4"	710sx	na
7"	26#	12,100'	8 3/4"	2140sx	na

24. LINER RECORD

SIZE	TOP	BOTTOM	SACKS CEMENT	SCREEN

25. TUBING RECORD

SIZE	DEPTH SET	PACKER SET
2 7/8"	11,550'	11,550'

26. Perforation record (interval, size, and number)
11,608' - 11,610' (3 hole)
11,624' - 11,628' (3 holes)
11,724' - 11,734 (17 holes) dumped 141 sx 20/40 topped w/2 sx Class H cmt with retarder

27. ACID, SHOT, FRACTURE, CEMENT, SQUEEZE, ETC.

DEPTH INTERVAL	AMOUNT AND KIND MATERIAL USED
11,608' - 11,734'	790,424 scf of N2 + 91 tons of CO2, spear 3000 gal 7.5% HCL

28. PRODUCTION

Date First Production 9/8/03		Production Method (Flowing, gas lift, pumping - Size and type pump) flowing			Well Status (Prod. or Shut-in) producing		
Date of Test 9/16/03	Hours Tested 24	Choke Size	Prod'n For Test Period	Oil - Bbl 0	Gas - MCF 422	Water - Bbl. 22	Gas - Oil Ratio 0
Flow Tubing Press. 500	Casing Pressure 0	Calculated 24-Hour Rate	Oil - Bbl. 0	Gas - MCF 422	Water - Bbl. 22	Oil Gravity - API - (Corr.)	

29. Disposition of Gas (Sold, used for fuel, vented, etc.) **sold** Test Witnessed By **BJ Cathey**

30. List Attachments **Logs & Deviation survey**

31. I hereby certify that the information shown on both sides of this form as true and complete to the best of my knowledge and belief

Signature *Karen Cottom*
 Printed Name **Karen Cottom** Title **Operations Technician** Date **September 25, 2003**



DRILLING INC. Oil Well Drilling Contractor

Post Office Box 160 • Artesia, NM 88211-0160 • Office (505) 748-8704 • Fax (505) 748-8719

July 28, 2003

Devon Energy Production Company, LP
20 North Broadway, Suite 1500
Oklahoma City, OK 73102


RE: Chase 2 St #2
Sec. 2, T-22-S, R-27-E
Eddy County, New Mexico

Attention: Bill Dougherty

The following is a Deviation Survey on the referenced well:

157' - 1°	2904' - 1°	6126' - 1°	7886' - 2°	9868' - 1 1/2°
457' - 1°	3350' - 3/4°	6572' - 1 1/4°	7980' - 1 1/4°	10314' - 1 1/2°
677' - 1°	3797' - 1°	7051' - 1 1/2°	8248' - 1°	10792' - 1 1/4°
1052' - 1/4°	4276' - 1°	7287' - 1 3/4°	8712' - 1 1/4°	11101' - 1 1/4°
1492' - 1/2°	4722' - 3/4°	7345' - 1 3/4°	9191' - 1 1/4°	11400' - 1°
2025' - 1 1/4°	5201' - 1/2°	7473' - 1 1/2°	9638' - 2°	11872' - 1°
2458' - 1°	5647' - 3/4°	7760' - 1 3/4°	9772' - 2°	12100' - 1 1/4°

Sincerely,



Jerry W. Wilbanks
President




STATE OF NEW MEXICO)
COUNTY OF CHAVES)

The foregoing was acknowledged before me this 28th day of July, 2003 by Jerry W. Wilbanks.

MY COMMISSION EXPIRES

June 19th, 2007



NOTARY PUBLIC