

District I
1625 N. French Dr., Hobbs, NM 88240
District II
1301 W. Grand Avenue, Artesia, NM 88210
District III
1000 Rio Brazos Road, Aztec, NM 87410
District IV
1220 S. St. Francis Dr., Santa Fe, NM 87505

State of New Mexico
Energy Minerals and Natural Resources

JUN - 8 2009

Form C-141
Revised October 10, 2003

Oil Conservation Division
1220 South St. Francis Dr.
Santa Fe, NM 87505

Submit 2 Copies to appropriate
District Office in accordance
with Rule 116 on back
side of form

30-015-32200

Release Notification and Corrective Action

7MLB0916231344

OPERATOR

☒ Initial Report ☒ Final Report

Name of Company	Burnett Oil	Contact	Barton Matthews
Address	Box 188, Lees Hills NM	Telephone No.	677-2313
Facility Name	Gissler B #31	Facility Type	Pumping Well

Surface Owner	Fed	Mineral Owner		Lease No.	074939
---------------	-----	---------------	--	-----------	--------

API - 30-015

LOCATION OF RELEASE

Unit Letter	Section	Township	Range	Feet from the	North/South Line	Feet from the	East/West Line	County
L	14	17	30	1650	FSL	990	FWL	Eddy

Latitude 32 49 54 Longitude 103 55 51

NATURE OF RELEASE

Type of Release	oil & water	Volume of Release	365	Volume Recovered	0
Source of Release	stuffing box	Date and Hour of Occurrence		Date and Hour of Discovery	
Was Immediate Notice Given?	<input type="checkbox"/> Yes <input type="checkbox"/> No <input checked="" type="checkbox"/> Not Required	If YES, To Whom?	5/19		
By Whom?	Date and Hour				
Was a Watercourse Reached?	<input type="checkbox"/> Yes <input checked="" type="checkbox"/> No	If YES, Volume Impacting the Watercourse.			

If a Watercourse was Impacted, Describe Fully.*

Describe Cause of Problem and Remedial Action Taken.*

fluids sprayed out from leaking stuffing box. Tightened up bolts replaced packing.


Describe Area Affected and Cleanup Action Taken.*

area 3x20 and around well head / Excavated contaminated soil, hauled to CR1, replaced new soil after sampling.

I hereby certify that the information given above is true and complete to the best of my knowledge and understand that pursuant to NMOCD rules and regulations all operators are required to report and/or file certain release notifications and perform corrective actions for releases which may endanger public health or the environment. The acceptance of a C-141 report by the NMOCD marked as "Final Report" does not relieve the operator of liability should their operations have failed to adequately investigate and remediate contamination that pose a threat to ground water, surface water, human health or the environment. In addition, NMOCD acceptance of a C-141 report does not relieve the operator of responsibility for compliance with any other federal, state, or local laws and/or regulations.

Signature: <u>Eddie W Seay</u>	OIL CONSERVATION DIVISION	
Printed Name: <u>Eddie W Seay</u>	Approved by <u>Mike Brannon</u>	
Title: <u>Agent</u>	Approval Date: <u>JUN 11 2009</u>	Expiration Date:
E-mail Address: <u>seay at @leaco.net</u>	Conditions of Approval:	Attached <input type="checkbox"/>
Date: <u>6/3/09</u> Phone: <u>2-2236</u>		


* Attach Additional Sheets If Necessary



BURNETT OIL CO., INC.
LEASE NO. NM 074939
GISSLER B NO. 31
API #30-015-32200
L1650' FSL 990' FWL
SEC 14-T17S-R30E
EDDY COUNTY, NM

DANGER
UNIT STARTS
AUTOMATICALLY


05/20/2009



05/20/2009

Before Cleanup

262



After cleaning





ARDINAL LABORATORIES

PHONE (575) 393-2326 • 101 E. MARLAND • HOBBS, NM 88240

ANALYTICAL RESULTS FOR
EDDIE SEAY CONSULTING
ATTN: EDDIE SEAY
801 W. ILLINOIS
HOBBS, NM 88242
FAX TO: (575) 392-6949

Receiving Date: 05/29/09
Reporting Date: 06/03/09
Project Owner: BURNETT
Project Name: GISSLER B #31
Project Location: LOCO HILLS, NM

Sampling Date: 05/28/09
Sample Type: SOIL
Sample Condition: INTACT @ 13°C
Sample Received By: ML
Analyzed By: AB/HM

LAB NUMBER	SAMPLE ID	GRO	DRO	CI
		(C ₆ -C ₁₀) (mg/kg)	(>C ₁₀ -C ₂₈) (mg/kg)	(mg/kg)
ANALYSIS DATE		06/03/09	06/03/09	05/29/09
H17506-1	GB-31-1	<50.0	420	<16
Quality Control		507	488	490
True Value QC		500	500	500
% Recovery		101	97.6	98.0
Relative Percent Difference		1.7	<0.1	2.0

METHODS: TPH GRO & DRO: EPA SW-846 8015 M; Std. Methods 4500-CI^B

*Analysis performed on a 1:4 w:v aqueous extract. Reported on wet weight.


Lab Director


Date

H17506 TCL SEAY

PLEASE NOTE Liability and Damages. Cardinal's liability and client's exclusive remedy for any claim arising, whether based in contract or tort, shall be limited to the amount paid by client for analyses. All claims, including those for negligence and any other cause whatsoever shall be deemed waived unless made in writing and received by Cardinal within thirty (30) days after completion of the applicable service. In no event shall Cardinal be liable for incidental or consequential damages, including, without limitation, business interruptions, loss of use, or loss of profits incurred by client, its subsidiaries, affiliates or successors arising out of or related to the performance of services hereunder by Cardinal, regardless of whether such claim is based upon any of the above-stated reasons or otherwise. Results relate only to the samples identified above. This report shall not be reproduced except in full with written approval of Cardinal Laboratories.