

UNITED STATES  
DEPARTMENT OF THE INTERIOR  
BUREAU OF LAND MANAGEMENT

OCD Artesia

FORM APPROVED  
OMB No 1004-0135  
Expires: January 31, 2004**SUNDRY NOTICES AND REPORTS ON WELLS**  
*Do not use this form for proposals to drill or to re-enter an abandoned well. Use Form 3160-3 (APD) for such proposals.*

SEP 23 2009

**SUBMIT IN TRIPLICATE - Other Instructions on reverse side**1 Type of Well  
☒ Oil Well ☐ Gas Well ☐ Other2. Name of Operator  
Mewbourne Oil Company 147443a. Address  
PO Box 5270 Hobbs, NM 88241

3b. Phone No. (include area code)

575-393-5905

4. Location of Well (Footage, Sec., T, R., M, or Survey Description)

2310' FNL &amp; 360' FEL, Sec 9-T20S-R25E Unit Letter H

5. Lease Serial No

NM-14758

6. If Indian, Allottee or Tribe Name

7 If Unit or CA/Agreement, Name and/or No.

8. Well Name and No

Long Draw 9 H Federal #1

9. API Well No

30-015-37200

10. Field and Pool, or Exploratory Area

Cemetery Yeso

11 County or Parish, State

Eddy County, NM

**12. CHECK APPROPRIATE BOX(ES) TO INDICATE NATURE OF NOTICE, REPORT, OR OTHER DATA**

## TYPE OF SUBMISSION

## TYPE OF ACTION

☐ Notice of Intent☒ Subsequent Report☐ Final Abandonment Notice☐ Acidize☐ Alter Casing☐ Casing Repair☐ Change Plans☐ Convert to Injection☐ Deepen☐ Fracture Treat☐ New Construction☐ Plug and Abandon☐ Plug Back☐ Production (Start/Resume)☐ Reclamation☐ Recomplete☐ Temporarily Abandon☐ Water Disposal☐ Water Shut-Off☐ Well Integrity☒ Other Spud, csg & TD

3. Describe Proposed or Completed Operation (clearly state all pertinent details, including estimated starting date of any proposed work and approximate duration thereof. If the proposal is to deepen directionally or recompleat horizontally, give subsurface locations and measured and true vertical depths of all pertinent markers and zones. Attach the Bond under which the work will be performed or provide the Bond No. on file with BLM/BIA. Required subsequent reports shall be filed within 30 days following completion of the involved operations. If the operation results in a multiple completion or recompleat in a new interval, a Form 3160-4 shall be filed once testing has been completed. Final Abandonment Notices shall be filed only after all requirements, including reclamation, have been completed, and the operator has determined that the site is ready for final inspection.)

08/21/09..MI & spud 11" hole. Lost returns @ 285'. Pumped heavy LCM sweep & regained partial returns. Ran 989' 8 5/8" 24# J55 ST&C csg. Cemented with 100 sks Thixsad Class H with additives. Mixed @ 14.6 #/g w/ 1.52 yd. Tail with 400 sks Class C with 2% CaCl2. Mixed @ 14.8 #/g w/ 1.34 yd. Plug down @ 3:30 am 08/23/09. Circ 50 sks cement to pit. WOC 18 hrs. At 8:00 pm on 02/23/09, tested casing to 1500# for 30 minutes, held OK. Chart & schematic attached. Drilled out with 7 7/8" bit.

08/26/09 TD'ed 7 7/8" hole @ 3133'. Ran 3133' 4 1/2" 11.6# J55 LT&C csg. Cemented w/300 sks BJ Lite Class C (50:50:10) with additives. Mixed @ 11.5 /g w/2.71 yd. Tail with 350 sks Class C with additives. Mixed @ 14.8 /g w/1.33 yd. Plug down @ 2:45 pm 08/27/09. Circ 86 sks cement to pit. Tested csg to 1500# for 30 mins, held OK. Set casing slips w/35k.

08/27/09...Released rig at 7:00 pm.

14 I hereby certify that the foregoing is true and correct  
Name (Printed/Typed)

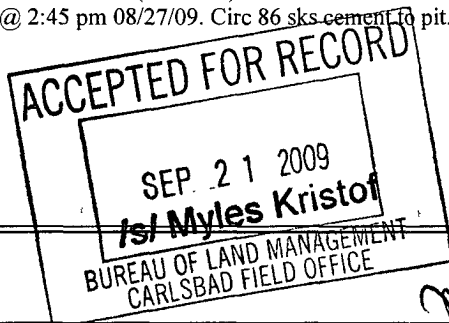
Jackie Lathan

Title Hobbs Regulatory

Signature

*Jackie Lathan*

Date 09/10/09

**THIS SPACE FOR FEDERAL OR STATE OFFICE USE**

Approved by (Signature)

Name  
(Printed/Typed)

Title

Conditions of approval, if any, are attached. Approval of this notice does not warrant or certify that the applicant holds legal or equitable title to those rights in the subject lease which would entitle the applicant to conduct operations thereon.

Office

Date

Title 18 U.S.C. Section 1001 and Title 43 U.S.C. Section 1212, make it a crime for any person knowingly and willfully to make to any department or agency of the United States any false, fictitious or fraudulent statements or representations as to any matter within its jurisdiction.

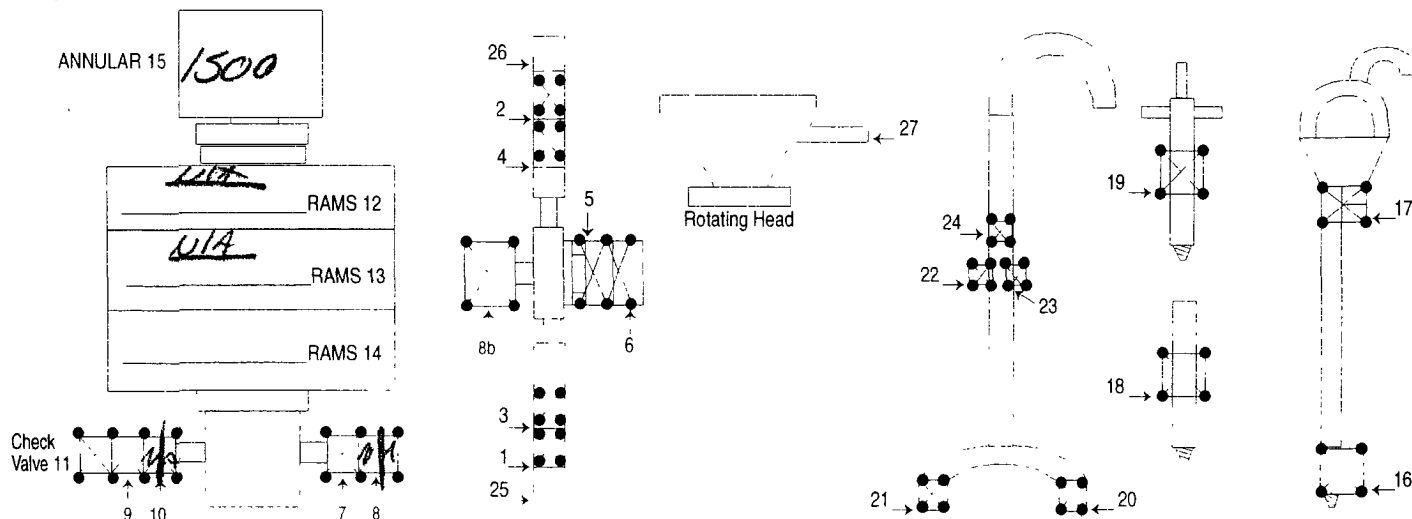
(Continued on next page)



# INVOICE

129 B 10168

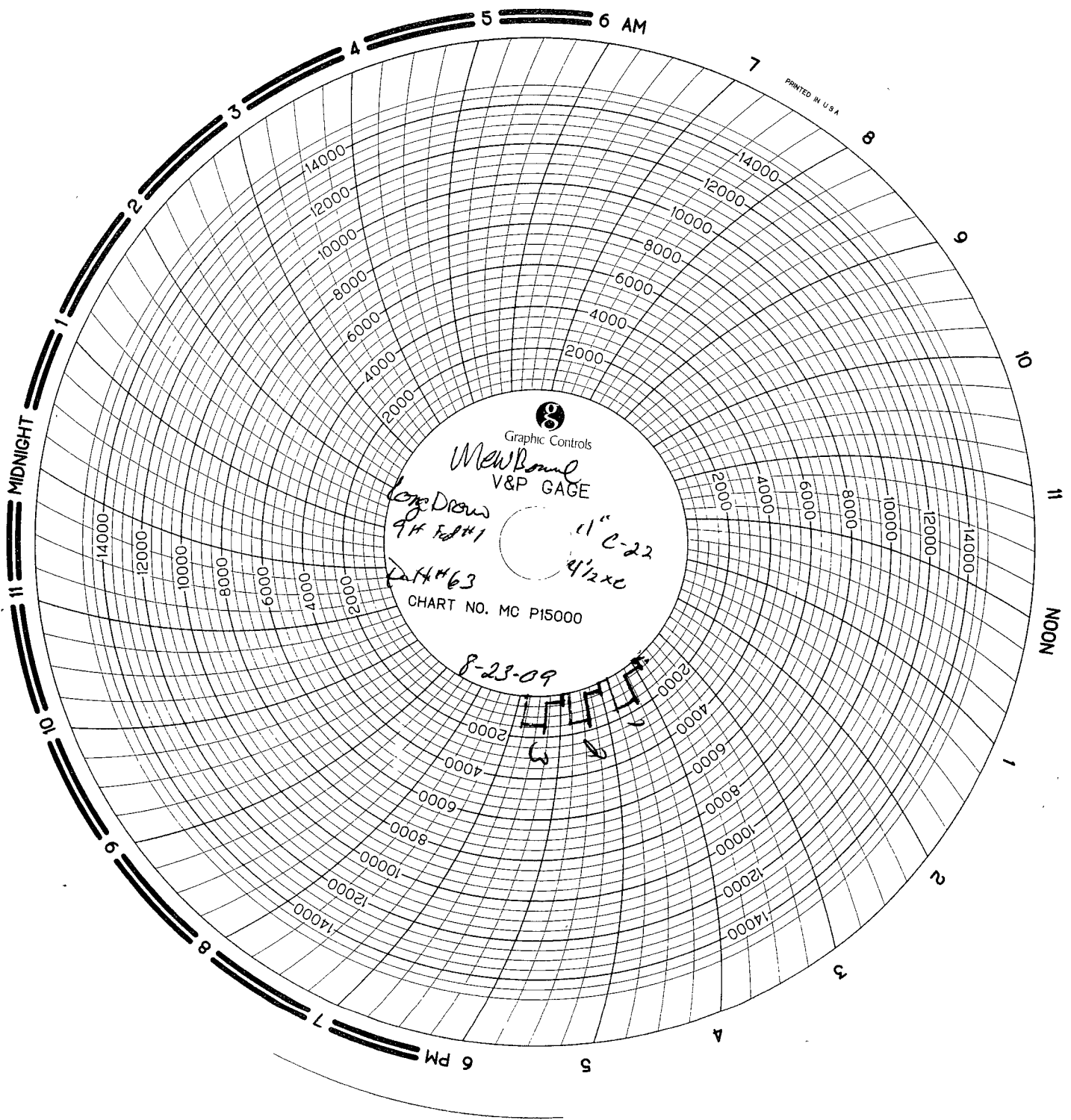
Company C. Newkirk Date 8-23-09 Start Time 11:00 ☐ am ☐ pm  
Lease Comp Draw 9 H Fed #1 County \_\_\_\_\_ State NM  
Company Man \_\_\_\_\_  
Wellhead Vendor \_\_\_\_\_ Tester Duke Norrell  
Drig. Contractor Patt Rig # 63  
Tool Pusher \_\_\_\_\_  
Plug Type C-22 Plug Size 11" Drill Pipe Size 4 1/2 in  
Casing Valve Opened \_\_\_\_\_ Check Valve Open \_\_\_\_\_

[illegible]

Thanks

8 HR @ 1000.<sup>00</sup> = \$1000.<sup>00</sup>  
2 HR @ \$85.<sup>00</sup> = 170.<sup>00</sup>  
Mileage 2 @ \$1.<sup>00</sup> = \$20.<sup>00</sup>

SUB TOTAL \$1370.<sup>00</sup>  
TAX \$ 23.64  
TOTAL \$1443.64



JUL 31 2009

ATS-09-465

FORM APPROVED  
OMB No 1004-0136  
Expires January 31, 2004UNITED STATES  
DEPARTMENT OF THE INTERIOR  
BUREAU OF LAND MANAGEMENT


## APPLICATION FOR PERMIT TO DRILL OR REENTER

1a. Type of Work: <input checked="" type="checkbox"/> DRILL <input type="checkbox"/> REENTER		5. Lease Serial No. NM 14758
1b. Type of Well: <input checked="" type="checkbox"/> Oil Well <input type="checkbox"/> Gas Well <input type="checkbox"/> Other <input type="checkbox"/> Single Zone <input type="checkbox"/> Multiple Zone		6. If Indian, Allottee or Tribe Name
2. Name of Operator Mewbourne Oil Company - 14744		7. If Unit or CA Agreement, Name and No.
3a. Address PO Box 5270 Hobbs, NM 88241		8. Lease Name and Well No. Long Draw 9 H Federal #1
3b. Phone No. (include area code) 575-393-5905		9. API Well No. 30-015-37200
4. Location of Well (Report location clearly and in accordance with any State requirements. *) At surface 2310' FNL & 360' FEL Unit H At proposed prod. zone Same		10. Field and Pool, or Exploratory Cemetery Yeso
14. Distance in miles and direction from nearest town or post office* 16 Miles NW of Carlsbad		11. Sec, T, R, M., or Blk and Survey or Area Sec 9 - T20S - R25E
15. Distance from proposed* location to nearest property or lease line, ft. (Also to nearest drig unit line, if any) 330'	16. No. of Acres in lease 280	12. County or Parish Eddy
17. Spacing Unit dedicated to this well 40	13. State NM	
18. Distance from proposed location* to nearest well, drilling, completed, applied for, on this lease, ft. 1622'	19. Proposed Depth 3250'	20. BLM/BIA Bond No. on file NM1693, Nationwide
21. Elevations (Show whether DF, KDB, RT, GL, etc.) 3456' GL	22. Approximate date work will start* ASAP	23. Estimated duration 15

## 24. Attachments

The following, completed in accordance with the requirements of Onshore Oil and Gas Order No 1, shall be attached to this form:

- |  |   |
|--|---|
| 1. Well plat certified by a registered surveyor.   | 4. Bond to cover the operations unless covered by an existing bond on file (see Item 20 above).   |
| 2. A Drilling Plan.  | 5. Operator certification.  |
| 3. A Surface Use Plan (if the location is on National Forest System Lands, the SUPO shall be filed with the appropriate Forest Service Office) | 6. Such other site specific information and/or plans as may be required by the authorized officer |

25. Signature 	Name (Printed/Typed) Jackie Lathan	Date 06/19/09
Title Hobbs Regulatory		
Approved by (Signature) /s/ Don Peterson	Name (Printed/Typed) /s/ Don Peterson	Date
Title FIELD MANAGER		
Office CARLSBAD FIELD OFFICE		

JUL 30 2009

Application approval does not warrant or certify that the applicant holds legal or equitable title to those rights in the subject lease which would entitle the applicant to conduct operations thereon.

Conditions of approval, if any, are attached

APPROVAL FOR TWO YEARS

Title 18 U.S.C. Section 1001 and Title 43 U.S.C. Section 1212, make it a crime for any person knowingly and willfully to make to any department or agency of the United States any false, fictitious or fraudulent statements or representations as to any matter within its jurisdiction.

\*(Instructions on reverse)

Roswell Controlled Water Basin

SEE ATTACHED FOR  
CONDITIONS OF APPROVALApproval Subject to General Requirements  
& Special Stipulations Attached

DISTRICT I  
1626 N. French Dr., Hobbs, NM 88240  
DISTRICT II  
1301 W. Grand Avenue, Artesia, NM 88210  
DISTRICT III  
1000 Rio Brazos Rd., Aztec, NM 87410  
DISTRICT IV  
1220 S. St. Francis Dr., Santa Fe, NM 87505

State of New Mexico  
Energy, Minerals and Natural Resources Department

Form C-102  
Revised October 12, 2005

Submit to Appropriate District Office  
State Lease - 4 Copies  
Fee Lease - 3 Copies

OIL CONSERVATION DIVISION  
1220 South St. Francis Dr.  
Santa Fe, New Mexico 87505

WELL LOCATION AND ACREAGE DEDICATION PLAT

☐ AMENDED REPORT

API Number 30-015-37200	Pool Code 11795	Pool Name Cemetery; Yeso
Property Code 37769	Property Name LONG DRAW "9H" Federal	Well Number 1
OGRID No. 14744	Operator Name MEWBOURNE OIL COMPANY	Elevation 3456

Surface Location

UL or lot No.	Section	Township	Range	Lot Idn	Feet from the	North/South line	Feet from the	East/West line	County
H	9	20 S	25 E		2310	NORTH	360	EAST	EDDY

Bottom Hole Location If Different From Surface

UL or lot No.	Section	Township	Range	Lot Idn	Feet from the	North/South line	Feet from the	East/West line	County
Dedicated Acres 40	Joint or Infill	Consolidation Code	Order No.						

NO ALLOWABLE WILL BE ASSIGNED TO THIS COMPLETION UNTIL ALL INTERESTS HAVE BEEN CONSOLIDATED  
OR A NON-STANDARD UNIT HAS BEEN APPROVED BY THE DIVISION

<p><b>SURFACE LOCATION</b> Lat - N 32°35'19.38" Long - W 104°28'54.99" NMSPC - N 577919.272 E 454228.176 (NAD-27)</p>	<p>2310'</p> <p>3455.6'</p> <p>3447.9'</p> <p>360'</p> <p>3484.9'</p> <p>3553.1'</p>	<p><b>OPERATOR CERTIFICATION</b></p> <p>I hereby certify that the information contained herein is true and complete to the best of my knowledge and belief, and that this organization either owns a working interest or released mineral interest in the land including the proposed bottom hole location pursuant to a contract with an owner of such a mineral or working interest, or to a voluntary pooling agreement or a compulsory pooling order heretofore entered by the division.</p> <p>Jackie Lathan 6/18/09 Signature Date</p> <p>Jackie Lathan Printed Name</p> <p><b>SURVEYOR CERTIFICATION</b></p> <p>I hereby certify that the well location shown on this plat was plotted from field notes of actual surveys made by me or under my supervision and that the same is true and correct to the best of my belief.</p> <p>JUNE 4, 2009 Date Surveyed</p> <p>Signature &amp; Seal of Professional Surveyor</p> <p>Certificate No. Gary Jones 7977</p> <p>BASIN SURVEYS</p>
---	--	--