

Submit 1 Copy To Appropriate District Office
District I
105 N French Dr., Hobbs, NM 88240
District II
1301 W. Grand Ave., Artesia, NM 88210
District III
1000 Rio Brazos Rd., Aztec, NM 87410
District IV
1220 S. St. Francis Dr., Santa Fe, NM 87505


State of New Mexico
Energy, Minerals and Natural Resources

Form C-103
October 13, 2009

OIL CONSERVATION DIVISION
1220 South St. Francis Dr.
Santa Fe, NM 87505

WELL API NO. 30-015-23528
5. Indicate Type of Lease STATE <input type="checkbox"/> FEE <input checked="" type="checkbox"/>
6. State Oil & Gas Lease No.
7. Lease Name or Unit Agreement Name Jackson AT
8. Well Number 10
9. OGRID Number 025575
10. Pool name or Wildcat Eagle Creek; San Andres

SUNDRY NOTICES AND REPORTS ON WELLS (DO NOT USE THIS FORM FOR PROPOSALS TO DRILL OR TO DEEPEN OR PLUG BACK TO A DIFFERENT RESERVOIR. USE "APPLICATION FOR PERMIT" (FORM C-101) FOR SUCH PROPOSALS)	
1. Type of Well: Oil Well <input checked="" type="checkbox"/> Gas Well <input type="checkbox"/> Other <input type="checkbox"/>	
2. Name of Operator Yates Petroleum Corporation	
3. Address of Operator 105 South Fourth Street, Artesia, NM 88210	
4. Well Location Unit Letter <u>J</u> : <u>1650</u> feet from the <u>South</u> line and <u>2310</u> feet from the <u>East</u> line Section <u>14</u> Township <u>17S</u> Range <u>25E</u> NMPM <u>Eddy</u> County	
11. Elevation (Show whether DR, RKB, RT, GR, etc.) 3480'GR	



12. Check Appropriate Box to Indicate Nature of Notice, Report or Other Data

NOTICE OF INTENTION TO:		SUBSEQUENT REPORT OF:	
PERFORM REMEDIAL WORK <input type="checkbox"/>	PLUG AND ABANDON <input checked="" type="checkbox"/>	REMEDIAL WORK <input type="checkbox"/>	ALTERING CASING <input type="checkbox"/>
TEMPORARILY ABANDON <input type="checkbox"/>	CHANGE PLANS <input type="checkbox"/>	COMMENCE DRILLING OPNS. <input type="checkbox"/>	P AND A <input type="checkbox"/>
PULL OR ALTER CASING <input type="checkbox"/>	MULTIPLE COMPL <input type="checkbox"/>	CASING/CEMENT JOB <input type="checkbox"/>	
DOWNHOLE COMMINGLE <input type="checkbox"/>			
OTHER: <input type="checkbox"/>		OTHER: <input type="checkbox"/>	

13. Describe proposed or completed operations. (Clearly state all pertinent details, and give pertinent dates, including estimated date of starting any proposed work). SEE RULE 19.15.7.14 NMAC. For Multiple Completions: Attach wellbore diagram of proposed completion or recompletion.

Yates Petroleum Corporation plans to plug and abandon this well as follows:

1. MIRU WSC. Rig up any safety equipment as needed.
2. RIH with tubing to 1256', spot 30 sx thixotropic cement across perforations. WOC 2 hrs. Tag plug, reset if necessary.
3. RIH with tubing to top of the previous plug and load hole with plugging mud. Spot a 30 sx Class "C" cement plug with 2% CaCl across and or over the intermediate casing shoe. WOC 2 hrs. Tag plug, reset if necessary.
4. RIH with tubing to 434' and spot a 35 sx Class "C" cement plug across the surface casing shoe from 0-434'. WOC and tag plug, reset if necessary.
5. Cut off wellhead, install marker and clean up location as per regulated.

NOTE: Yates Petroleum Corporation will use steel pits and no earth pits

**Notify OCD 24 hrs. prior
To any work done.**

Spud Date:

Rig Release Date:

I hereby certify that the information above is true and complete to the best of my knowledge and belief.

SIGNATURE Tina Huerta TITLE Regulatory Compliance Supervisor DATE January 27, 2010

Type or print name Tina Huerta E-mail address: tinah@yatespetroleum.com PHONE: 575-748-4168

For State Use Only

APPROVED BY: [Signature] TITLE Approval Granted providing work is complete by 5/1/2010 DATE 2/1/2010

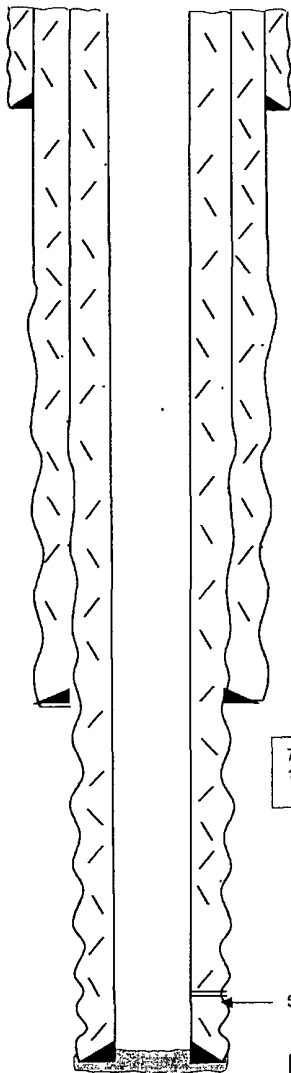
Conditions of Approval (if any):

WELL NAME: Jackson AT #10 FIELD: Eagle Creek SA
 LOCATION: 1,650' FSL & 2,310' FEL of Section 14-17S-25E Eddy Co., NM
 GL: 3,480' ZERO: KB:
 SPUD DATE: 1/3/81 COMPLETION DATE: 2/13/81
 COMMENTS: API No. 30-015-23528

CASING PROGRAM

10-3/4" 40 5#	384'
7" 20# K-55 STC	1,158'
4-1/2" 9.5# J-55	1,497'

15" Hole



10-3/4" @ 384' w/250 sx cmt
(Circ)

Before

9-1/2" Hole

TOPS
SA 750'

6-1/4" Hole

7" @ 1,158' w/1,000 sx
1"ed to surface w/370 sx cmt

SA Perfs: 1,256-1,448'

4-1/2" @ 1,497' w/175 sx (Circ)

PBTD: 1,497'
TD: 1,500'

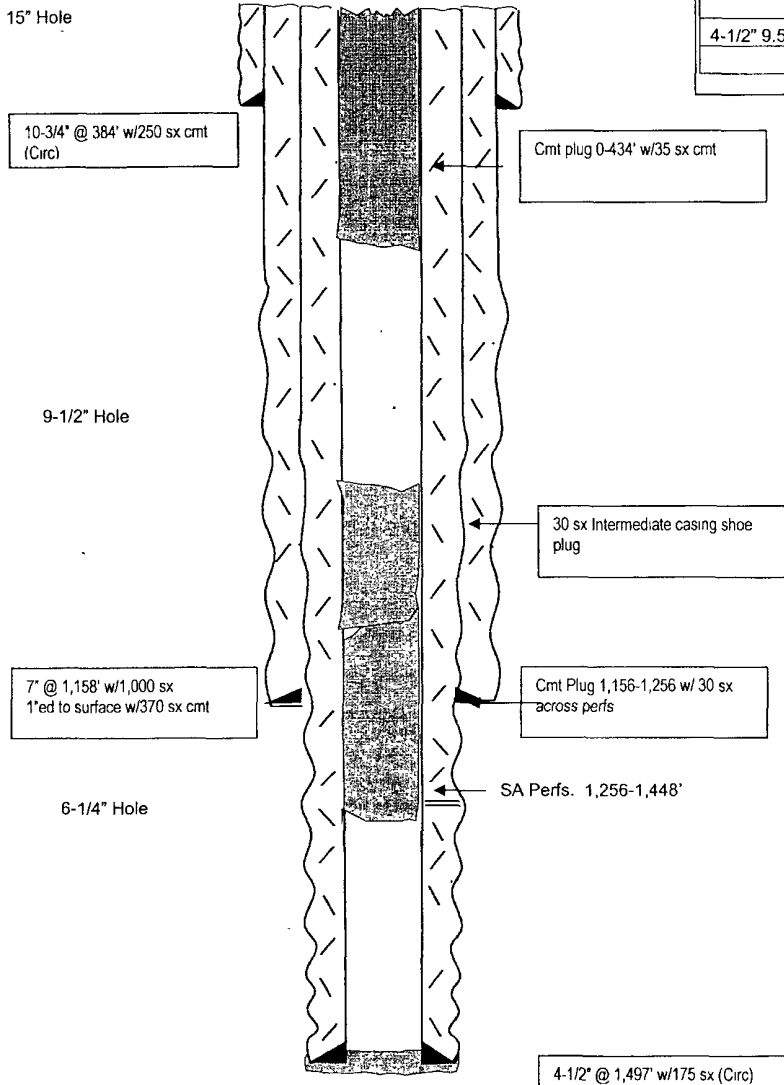
Not to Scale
8/24/09
DC/Hill

WELL NAME: Jackson AT #10 **FIELD:** Eagle Creek SA
LOCATION: 1,650' FSL & 2,310' FEL of Section 14-17S-25E Eddy Co., NM
GL: 3,480' **ZERO:** KB.
SPUD DATE: 1/3/81 **COMPLETION DATE:** 2/13/81
COMMENTS: API No. 30-015-23528

CASING PROGRAM

10-3/4" 40 5#	384'
7" 20# K-55 STC	1,158'
4-1/2" 9.5# J-55	1,497'

15" Hole



After

TOPS
SA 750'

PBD 1,497'
TD 1,500'

Not to Scale
8/24/09
DC/Hill