

District I
1625 N. French Dr., Hobbs, NM 88240
District II
1301 W. Grand Avenue, Artesia, NM 88210
District III
1000 Rio Brazos Road, Aztec, NM 87410
District IV
1220 S. St. Francis Dr., Santa Fe, NM 87505

State of New Mexico
Energy Minerals and Natural Resources

Oil Conservation Division
1220 South St. Francis Dr.
Santa Fe, NM 87505

Form C-141
Revised October 10, 2003

Submit 2 Copies to appropriate
District Office in accordance
with Rule 116 on back
side of form

Release Notification and Corrective Action

ISB01009132819
N3EB1009130308 SBA1009132905

Name of Company COG Operating LLC 229137		Contact Pat Ellis
Address 550 W. Texas, Suite 1300 Midland, Texas 79701		Telephone No. (432) 685-4332
Facility Name Antelope 36 State #1		Facility Type Tank Battery

Surface Owner State	Mineral Owner	Lease No. 30-015-32040
---------------------	---------------	------------------------

LOCATION OF RELEASE

Unit Letter	Section	Township	Range	Feet from the	North/South Line	Feet from the	East/West Line	County
K	36	17S	31E	1650	South	1650	West	Eddy

Latitude N 32.818480° Longitude W 103.873063°

NATURE OF RELEASE



Type of Release: Produced water	Volume of Release 20 bbls	Volume Recovered 5 bbls
Source of Release Water Tank	Date and Hour of Occurrence 09/07/09 AM	Date and Hour of Discovery 09/07/09 AM
Was Immediate Notice Given? <input type="checkbox"/> Yes <input type="checkbox"/> No <input checked="" type="checkbox"/> Not Required	If YES, To Whom? /	
By Whom? Pat Ellis	Date and Hour 10/08/09	
Was a Watercourse Reached? <input type="checkbox"/> Yes <input checked="" type="checkbox"/> No	If YES, Volume Impacting the Watercourse. N/A	

If a Watercourse was Impacted, Describe Fully.*
N/A

Describe Cause of Problem and Remedial Action Taken.*
Electrical failure

Describe Area Affected and Cleanup Action Taken.*
Tetra Tech inspected site and collected samples to define spills extent. Soil that exceeded RRAL was removed and hauled away to Controlled Recovery, Inc., Hobbs, NM. Site was then brought up to surface grade with clean backfill material. Tetra Tech prepared closure report and submitted to NMOCD for review.

I hereby certify that the information given above is true and complete to the best of my knowledge and understand that pursuant to NMOCD rules and regulations all operators are required to report and/or file certain release notifications and perform corrective actions for releases which may endanger public health or the environment. The acceptance of a C-141 report by the NMOCD marked as "Final Report" does not relieve the operator of liability should their operations have failed to adequately investigate and remediate contamination that pose a threat to ground water, surface water, human health or the environment. In addition, NMOCD acceptance of a C-141 report does not relieve the operator of responsibility for compliance with any other federal, state, or local laws and/or regulations.

Signature: 		OIL CONSERVATION DIVISION	
Printed Name: Ike Tavarez		Approved by District Supervisor: 	
Title: Project Manager		Approval Date: 3/31/10	Expiration Date: N/A
E-mail Address: ike.tavarez@tetratech.com		Conditions of Approval: N/A	
Date: Phone: (432) 682-4559		Attached <input type="checkbox"/> N/A	

* Attach Additional Sheets If Necessary

2AP-375

District I
1625 N. French Dr., Hobbs, NM 88240
District II
1301 W. Grand Avenue, Artesia, NM 88210
District III
1000 Rio Brazos Road, Aztec, NM 87410
District IV
1220 S. St. Francis Dr., Santa Fe, NM 87505

State of New Mexico
Energy Minerals and Natural Resources
Oil Conservation Division
1220 South St. Francis Dr.
Santa Fe, NM 87505

Form C-141
Revised October 10, 2003

Submit 2 Copies to appropriate
District Office in accordance
with Rule 116 on back
side of form

Release Notification and Corrective Action

OPERATOR

☒ Initial Report

Final Report

Name of Company COG OPERATING LLC	Contact Kanicia Carrillo
Address 550 W. Texas, Suite 1300 Midland, TX 79701	Telephone No. 432-685-4332
Facility Name - Antelope 36 State #1	Facility Type- Battery

Surface Owner State	Mineral Owner	Lease No. 30-015-32040
---------------------	---------------	------------------------

LOCATION OF RELEASE

Unit Letter K	Section 36	Township 17S	Range 31E	Feet from the 1650	North/South Line South	Feet from the 1650	East/West Line West	County Eddy
------------------	---------------	-----------------	--------------	-----------------------	---------------------------	-----------------------	------------------------	----------------

Latitude Longitude

NATURE OF RELEASE



Type of Release-Produced Water	Volume of Release-20bbbls	Volume Recovered- 5bbbls
Source of Release- Water tank	Date and Hour of Occurrence- 9/07/09 am	Date and Hour of Discovery 09/07/09 am
Was Immediate Notice Given? <input type="checkbox"/> Yes <input type="checkbox"/> No <input checked="" type="checkbox"/> Not Required	If YES, To Whom?	
By Whom? Pat Ellis	Date and Hour 10/08/09	
Was a Watercourse Reached? <input type="checkbox"/> Yes <input checked="" type="checkbox"/> No	If YES, Volume Impacting the Watercourse.	
If a Watercourse was Impacted, Describe Fully.*		

Describe Cause of Problem and Remedial Action Taken.*
Electrical failure.

Describe Area Affected and Cleanup Action Taken.*
All water remained on location. Vacuum truck picked up water and the wet soil was dug up and properly disposed of.

I hereby certify that the information given above is true and complete to the best of my knowledge and understand that pursuant to NMOCD rules and regulations all operators are required to report and/or file certain release notifications and perform corrective actions for releases which may endanger public health or the environment. The acceptance of a C-141 report by the NMOCD marked as "Final Report" does not relieve the operator of liability should their operations have failed to adequately investigate and remediate contamination that pose a threat to ground water, surface water, human health or the environment. In addition, NMOCD acceptance of a C-141 report does not relieve the operator of responsibility for compliance with any other federal, state, or local laws and/or regulations.

OIL CONSERVATION DIVISION

Signature: 	Approved by District Supervisor: 	
Printed Name: Kanicia Carrillo	Approval Date: 3/31/10	Expiration Date:
Title: Regulatory Analyst	Conditions of Approval:	
E-mail Address: kcarrillo@conchoresources.com	Attached <input type="checkbox"/>	
Date: 10/16/09 Phone: 432-685-4332	JRP-395	

* Attach Additional Sheets If Necessary