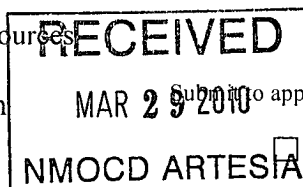


District I
1625 N French Dr , Hobbs, NM 88240
District II
1301 W Grand Avenue, Artesia, NM 88210
District III
1000 Rio Brazos Road, Aztec, NM 87410
District IV
1220 S St Francis Dr , Santa Fe, NM 87505

State of New Mexico
Energy Minerals and Natural Resources

Oil Conservation Division
1220 South St. Francis Dr.
Santa Fe, NM 87505



Form C-101
June 16, 2008

Rm

Submit to appropriate District Office
AMENDED REPORT

APPLICATION FOR PERMIT TO DRILL, RE-ENTER, DEEPEN, PLUGBACK, OR ADD A ZONE

¹ Operator Name and Address Marbob Energy Corporation PO Box 227 Artesia, NM 88211-0227		² OGRID Number 14049	
		³ API Number 30 - 015-37119	
⁴ Property Code 34898	⁵ Property Name CTA State Com		⁶ Well No 2
⁹ Proposed Pool 1 Strawn Sand		¹⁰ Proposed Pool 2	

⁷ Surface Location

UL or lot no	Section	Township	Range	Lot Idn	Feet from the	North/South line	Feet from the	East/West line	County
L	32	18S	30E		1980	South	660	West	Eddy

⁸ Proposed Bottom Hole Location If Different From Surface

UL or lot no	Section	Township	Range	Lot Idn	Feet from the	North/South line	Feet from the	East/West line	County

Additional Well Information

¹¹ Work Type Code P	¹² Well Type Code G	¹³ Cable/Rotary R	¹⁴ Lease Type Code S	¹⁵ Ground Level Elevation 3405' GL
¹⁶ Multiple N	¹⁷ Proposed Depth 12150'	¹⁸ Formation Morrow	¹⁹ Contractor	²⁰ Spud Date 7/3/09

²¹ Proposed Casing and Cement Program

Hole Size	Casing Size	Casing weight/foot	Setting Depth	Sacks of Cement	Estimated TOC
17 1/2"	13 3/8" existing	54.5#	422'	450 sx	0
12 1/4"	9 5/8" existing	36#	3415'	1150 sx	0
7 7/8"	5 1/2" existing	17#	12111'	1625 sx	3400' TS

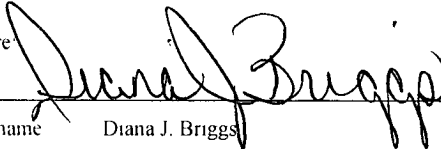
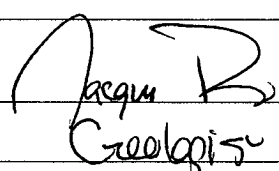
²² Describe the proposed program If this application is to DEEPEN or PLUG BACK, give the data on the present productive zone and proposed new productive zone Describe the blowout prevention program, if any Use additional sheets if necessary

Marbob Energy Corporation proposes to perforate, acidize and test the Strawn zone, then downhole commingle with the Morrow zone as follows:

Set composite frac plug @ 10624'.

Strawn Sand 10510' - 10518' (27 shots) 1000 gal NE Fe 15% HCl acid

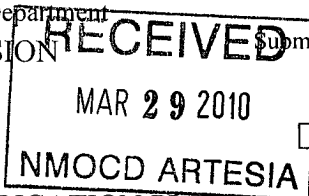
See Administrative Order DHC-4220 for downhole commingling information.

²³ I hereby certify that the information given above is true and complete to the best of my knowledge and belief		OIL CONSERVATION DIVISION	
Signature 		Approved by. 	
Printed name Diana J. Briggs		Title Geolopis	
Title Production Manager		Approval Date 4/14/2010 Expiration Date	
E-mail Address dbriggs@marbob.com			
Date March 26, 2010	Phone (575) 748-3303	Conditions of Approval Attached <input type="checkbox"/>	

District I
1625 N. French Dr., Hobbs, NM 88240
District II
1301 W. Grand Avenue, Artesia, NM 88210
District III
1000 Rio Brazos Rd., Aztec, NM 87410
District IV
1220 S. St. Francis Dr., Santa Fe, NM 87505

State of New Mexico
Energy, Minerals & Natural Resources Department
OIL CONSERVATION DIVISION
1220 South St. Francis Dr.
Santa Fe, NM 87505

Form C-102
Revised October 15, 2009
Submit one copy to appropriate
District Office
☐ AMENDED REPORT



WELL LOCATION AND ACREAGE DEDICATION PLAT

¹ API Number 30-015-37119		² Pool Code	³ Pool Name Strawn
⁴ Property Code 34898	⁵ Property Name CTA State Com		⁶ Well Number 2
⁷ OGRID No. 14049	⁸ Operator Name Marbob Energy Corporation		⁹ Elevation 3405' GL

¹⁰ Surface Location

UL or lot no. L	Section 32	Township 18S	Range 30E	Lot Idn	Feet from the 1980	North/South line South	Feet from the 660	East/West line West	County Eddy
--------------------	---------------	-----------------	--------------	---------	-----------------------	---------------------------	----------------------	------------------------	----------------

¹¹ Bottom Hole Location If Different From Surface

UL or lot no.	Section	Township	Range	Lot Idn	Feet from the	North/South line	Feet from the	East/West line	County
¹² Dedicated Acres 320		¹³ Joint or Infill	¹⁴ Consolidation Code		¹⁵ Order No.				

No allowable will be assigned to this completion until all interests have been consolidated or a non-standard unit has been approved by the division.

¹⁶				<p>¹⁷ OPERATOR CERTIFICATION I hereby certify that the information contained herein is true and complete to the best of my knowledge and belief, and that this organization either owns a working interest or unleased mineral interest in the land including the proposed bottom hole location or has a right to drill this well at this location pursuant to a contract with an owner of such a mineral or working interest, or to a voluntary pooling agreement or a compulsory pooling order heretofore entered by the division</p> <p><i>Diana J. Briggs</i> March 26, 2010 Signature Date</p> <p>Diana J. Briggs Production Manager Printed Name</p>	
<p>660'</p> <p>1080'</p>				<p>¹⁸ SURVEYOR CERTIFICATION I hereby certify that the well location shown on this plat was plotted from field notes of actual surveys made by me or under my supervision, and that the same is true and correct to the best of my belief</p> <p>June 8, 2009</p> <p>Date of Survey</p> <p>Signature and Seal of Professional Surveyor</p> <p>REFER TO ORIGINAL PLAT</p> <p>Ronald J. Eidson 3239 Certificate Number</p>	