

UNITED STATES
DEPARTMENT OF THE INTERIOR
BUREAU OF LAND MANAGEMENTFORM APPROVED
OMB No. 1004-0137
Expires: July 31, 2010**SUNDRY NOTICES AND REPORTS ON WELLS**
Do not use this form for proposals to drill or to re-enter an abandoned well. Use Form 3160-3 (APD) for such proposals.

SUBMIT IN TRIPLICATE - Other instructions on page 2.

1. Type of Well

☒ Oil Well ☐ Gas Well ☐ Other2. Name of Operator
JAM Oil, LLC3a. Address
PO Box 1362, Artesia, NM 882113b. Phone No. (include area code)
57574611544. Location of Well (Footage, Sec., T., R., M., or Survey Description)
SE 1/4, 10 S 25E5. Lease Serial No.
NMNM034548A

6. If Indian, Allottee or Tribe Name

RECEIVED

JUN - 7 2010

7. If Unit of CA/Agreement Name and/or No.

NMOC D ARTESIA8. Well Name and No.
Mohawk Fed #2019. API Well No.
3000500032

10. Field and Pool or Exploratory Area

11. Country or Parish, State
Chaves, NM

12. CHECK THE APPROPRIATE BOX(ES) TO INDICATE NATURE OF NOTICE, REPORT OR OTHER DATA

TYPE OF SUBMISSION	TYPE OF ACTION			
<input type="checkbox"/> Notice of Intent	<input type="checkbox"/> Acidize	<input type="checkbox"/> Deepen	<input type="checkbox"/> Production (Start/Resume)	<input type="checkbox"/> Water Shut-Off
<input checked="" type="checkbox"/> Subsequent Report	<input type="checkbox"/> Alter Casing	<input type="checkbox"/> Fracture Treat	<input type="checkbox"/> Reclamation	<input type="checkbox"/> Well Integrity
<input type="checkbox"/> Final Abandonment Notice	<input type="checkbox"/> Casing Repair	<input type="checkbox"/> New Construction	<input type="checkbox"/> Recomplete	<input type="checkbox"/> Other Commingling Agreement
	<input type="checkbox"/> Change Plans	<input type="checkbox"/> Plug and Abandon	<input type="checkbox"/> Temporarily Abandon	
	<input type="checkbox"/> Convert to Injection	<input type="checkbox"/> Plug Back	<input type="checkbox"/> Water Disposal	

13. Describe Proposed or Completed Operation: Clearly state all pertinent details, including estimated starting date of any proposed work and approximate duration thereof. If the proposal is to deepen directionally or recomplete horizontally, give subsurface locations and measured and true vertical depths of all pertinent markers and zones. Attach the Bond under which the work will be performed or provide the Bond No. on file with BLM/GIA. Required subsequent reports must be filed within 90 days following completion of the involved operations. If the operation results in a multiple completion or recompletion in a new interval, a Form 3160-5 must be filed once testing has been completed. Final Abandonment Notices must be filed only after all requirements, including reclamation, have been completed and the operator has determined that the site is ready for final inspection.

We need to commingle this well into the Mary Ann Cannon tank battery. I have attached a map that shows you the flow line into these tanks from this well.

**SEE ATTACHED FOR
CONDITIONS OF APPROVAL**14. I hereby certify that the foregoing is true and correct. Name (Printed/Typed)
Amanda Johnson

Title President

Signature

Date 03/21/2010

ACCEPTED FOR RECORD

SPACE FOR FEDERAL OR STATE OFFICE USE

Approved by

/S/ DAVID R. GLASS

Title

Date

Conditions of approval, if any, are attached. Approval of this notice does not warrant or certify that the applicant holds legal or equitable title to those rights in the subject lease which would entitle the applicant to conduct operations thereon.

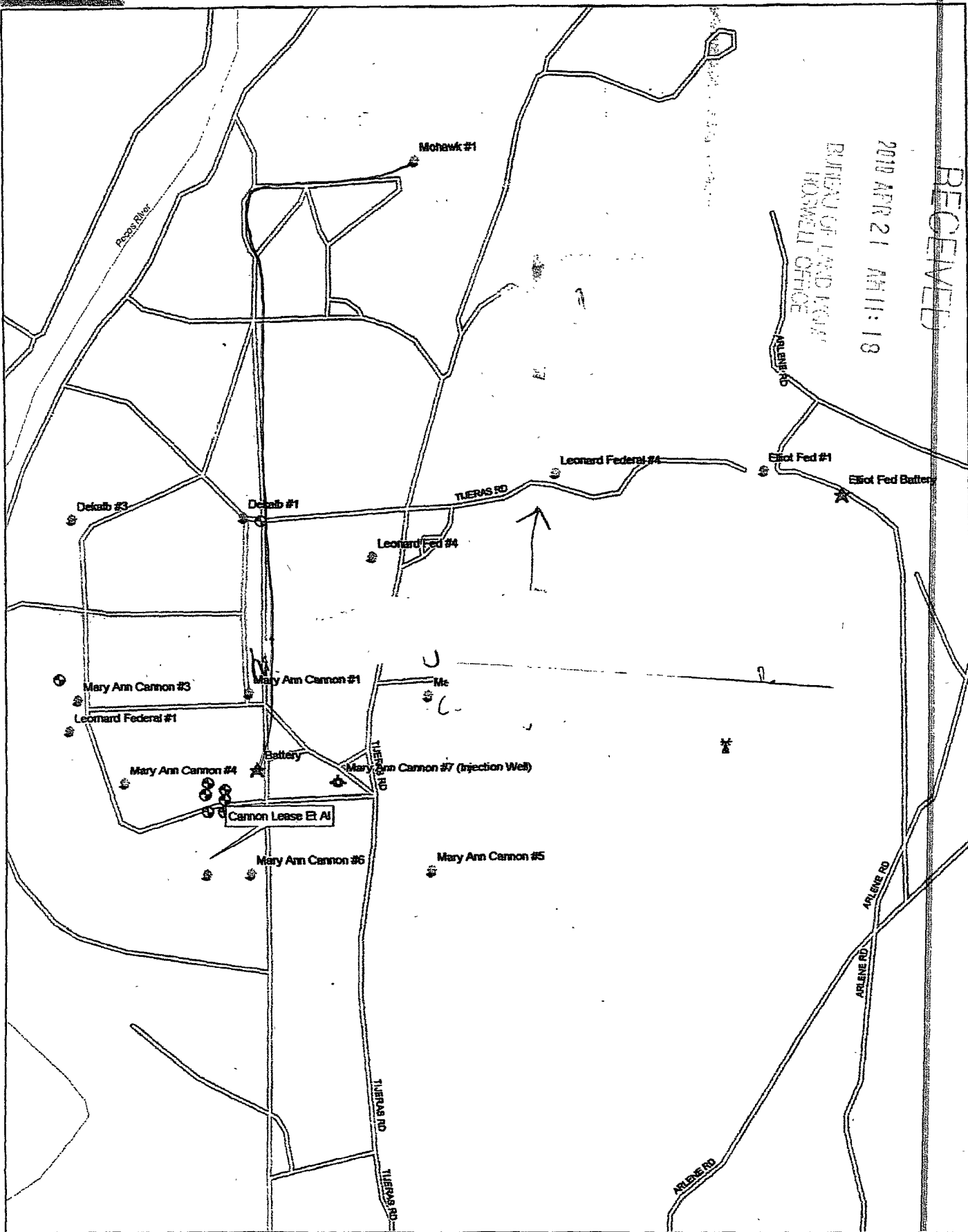
Office

ROSWELL FIELD OFFICE

Title (Printed/Typed) Section 1001 and 1002, Title 30, U.S.C., Section 1212, make it a crime for any person knowingly and willfully to make to any department or agency of the United States any false statements or fraudulent statements or representations or to any matter within its jurisdiction.

(Instructions on page 2)



nm2



RECEIVED

2010 APR 21 AM 11:18

BUREAU OF LAND MANAGEMENT
TOSWELL OFFICE



**Bureau of Land Management
Roswell Field Office
2909 West Second Street
Roswell, New Mexico 88201-1287
(575) 627-0272**

**Off-Lease Measurement, Storage, and Surface Commingling
Conditions Of Approval**

1. This agency will be notified of any change in your sales method or location of the sales meter.
2. This agency shall be notified of any spill or discharge as required by NTL-3A.
3. This agency reserves the right to modify or rescind approval whenever it determines continued use of the approved method may adversely affect the surface or subsurface environments.
4. This approval is subject to like approval by the New Mexico Oil Conservation Division.
5. Additional wells and/or leases require additional commingling approvals.
6. This approval does not constitute right-of-way approval for any off-lease activities. Within 30 days an application for right-of-way approval must be submitted to the Realty Section to the BLM Roswell Field Office at 2909 West Second Street, Roswell, New Mexico 88201-1287 for wells in Chaves or Roosevelt County if you have not already done so.