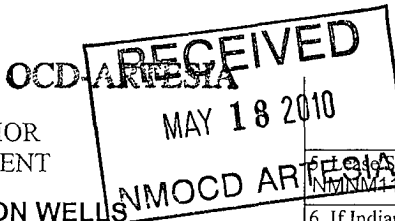


UNITED STATES  
DEPARTMENT OF THE INTERIOR  
BUREAU OF LAND MANAGEMENT



FORM APPROVED  
OMB No 1004-0137  
Expires: July 31, 2010

Rm

**SUNDRY NOTICES AND REPORTS ON WELLS**  
*Do not use this form for proposals to drill or to re-enter an abandoned well. Use Form 3160-3 (APD) for such proposals.*

Serial No.  
NMNM17121

6. If Indian, Allottee or Tribe Name

**SUBMIT IN TRIPLICATE** – Other instructions on page 2.

7. If Unit of CA/Agreement, Name and/or No.

1. Type of Well

☒ Oil Well    ☐ Gas Well    ☐ Other

8. Well Name and No.  
Showstopper 19 Federal #5H

2. Name of Operator  
Marbob Energy Corporation

9. API Well No.  
30-015-37373

3a. Address

P O Box 227, Artesia, NM 88211-0227

3b. Phone No. (include area code)

575-748-3303

10. Field and Pool or Exploratory Area  
Willow Lake; Bone Spring

4. Location of Well (Footage, Sec., T., R., M., or Survey Description)  
Sec. 19 T25S R29E SENE 660 FSL 2310 FWL


11. Country or Parish, State  
Eddy County, NM

**12. CHECK THE APPROPRIATE BOX(ES) TO INDICATE NATURE OF NOTICE, REPORT OR OTHER DATA**

TYPE OF SUBMISSION	TYPE OF ACTION			
<input type="checkbox"/> Notice of Intent	<input type="checkbox"/> Acidize	<input type="checkbox"/> Deepen	<input type="checkbox"/> Production (Start/Resume)	<input type="checkbox"/> Water Shut-Off
<input checked="" type="checkbox"/> Subsequent Report	<input type="checkbox"/> Alter Casing	<input type="checkbox"/> Fracture Treat	<input type="checkbox"/> Reclamation	<input type="checkbox"/> Well Integrity
<input type="checkbox"/> Final Abandonment Notice	<input type="checkbox"/> Casing Repair	<input type="checkbox"/> New Construction	<input type="checkbox"/> Recomplete	<input checked="" type="checkbox"/> Other Well Footage
	<input type="checkbox"/> Change Plans	<input type="checkbox"/> Plug and Abandon	<input type="checkbox"/> Temporarily Abandon	Change
	<input type="checkbox"/> Convert to Injection	<input type="checkbox"/> Plug Back	<input type="checkbox"/> Water Disposal	

13. Describe Proposed or Completed Operation: Clearly state all pertinent details, including estimated starting date of any proposed work and approximate duration thereof. If the proposal is to deepen directionally or recompleat horizontally, give subsurface locations and measured and true vertical depths of all pertinent markers and zones. Attach the Bond under which the work will be performed or provide the Bond No. on file with BLM/BIA. Required subsequent reports must be filed within 30 days following completion of the involved operations. If the operation results in a multiple completion or recompleat in a new interval, a Form 3160-4 must be filed once testing has been completed. Final Abandonment Notices must be filed only after all requirements, including reclamation, have been completed and the operator has determined that the site is ready for final inspection.)

The above described well is described as 660 FSL 2310 FWL. The actual well footage is 330 FSL 2310 FWL. There was a misprint on the C-102 as to the correct footage on the well. The well was spotted, surveyed, staked, onsite, built at the 330 FSL 2310 FWL location but incorrectly permitted at 660 FSL 2310 FSL. The Location Verification Map (Exhibit #2) and driving directions all had the correct footage (330 FSL 2310 FWL) and the Geodetic Coordinates are correct as are the Latitude and Longitude. The incorrect footage doesn't change ownership or the proration unit for this well. Attached is the correct plat for the Showstopper 19 Federal #5H. We apologize for the error.



14. I hereby certify that the foregoing is true and correct Name (Printed/Typed)

William Miller

Title

Landman

Signature

Date

4/29/10

**THIS SPACE FOR FEDERAL OR STATE OFFICE USE**

Approved by

Title

Date

Conditions of approval, if any, are attached. Approval of this notice does not warrant or certify that the applicant holds legal or equitable title to those rights in the subject lease which would entitle the applicant to conduct operations thereon.

Office

Title 18 U.S.C. Section 1001 and Title 43 U.S.C. Section 1212, make it a crime for any person knowingly and willfully to make to any department or agency of the United States any false, fictitious or fraudulent statements or representations as to any matter within its jurisdiction.

(Instructions on page 2)

nmw

## DISTRICT I

1625 N. FRENCH DR., HOBBS, NM 88240

State of New Mexico

Energy, Minerals and Natural Resources Department

APR 21 2010

Form C-102

Revised October 12, 2005

Submit to Appropriate District Office

State EDDYse - 4 Copies

Fee EDDYse - 3 Copies

## DISTRICT II

1301 W. GRAND AVENUE, ARTESIA, NM 88210

## OIL CONSERVATION DIVISION

1220 SOUTH ST. FRANCIS DR.

Santa Fe, New Mexico 87505

## DISTRICT III

1000 Rio Brazos Rd., Aztec, NM 87410

## DISTRICT IV

1220 S. ST FRANCIS DR., SANTA FE, NM 87505

## WELL LOCATION AND ACREAGE DEDICATION PLAT

☐ AMENDED REPORT

API Number	Pool Code 96217	Pool Name WILLOW LAKE; BONESPRING, SE
Property Code	Property Name SHOWSTOPPER 19 FEDERAL	Well Number 5
OGRID No. 14049	Operator Name MARBOB ENERGY CORPORATION	Elevation 2910'

## Surface Location

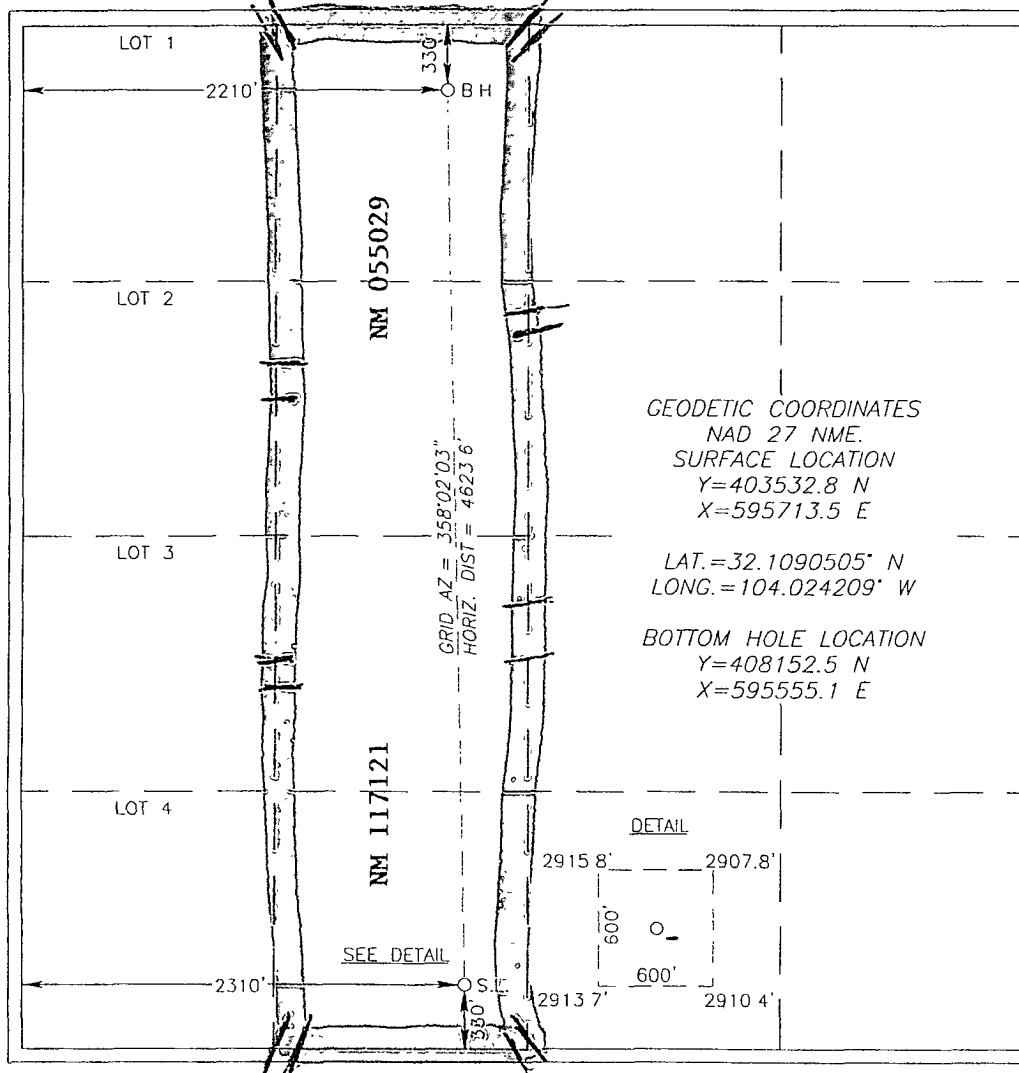
UL or lot No.	Section	Township	Range	Lot Idn	Feet from the	North/South line	Feet from the	East/West line	County
N	19	25-S	29-E		330	SOUTH	2310	WEST	EDDY

## Bottom Hole Location If Different From Surface

UL or lot No.	Section	Township	Range	Lot Idn	Feet from the	North/South line	Feet from the	East/West line	County
C	19	25-S	29-E		330	NORTH	2210	WEST	EDDY

Dedicated Acres	Joint or Infill	Consolidation Code	Order No.
160			

NO ALLOWABLE WILL BE ASSIGNED TO THIS COMPLETION UNTIL ALL INTERESTS HAVE BEEN CONSOLIDATED  
OR A NON-STANDARD UNIT HAS BEEN APPROVED BY THE DIVISION



## OPERATOR CERTIFICATION

I hereby certify that the information herein is true and complete to the best of my knowledge and belief, and that this organization either owns a working interest or unleased mineral interest in the land including the proposed bottom hole location or has a right to drill this well at this location pursuant to a contract with an owner of such mineral or working interest, or to a voluntary pooling agreement or a compulsory pooling order heretofore entered by the division.

*[Signature]* 4/29/10  
Signature Date

WILLIAM MILLER  
Printed Name

## SURVEYOR CERTIFICATION

I hereby certify that the well location shown on this plat was plotted from field notes of actual surveys made by me or under my supervision, and that the same is true and correct to the best of my belief.

*[Signature]* 4/19/10  
Date Surveyed LAC REV: 4/19/10  
Signature & Seal of Professional Surveyor  
GARY G. EIDSON  
0075591735

Certificate No. GARY G. EIDSON 12641  
RONALD J. EIDSON 3239