


UNITED STATES  
DEPARTMENT OF THE INTERIOR  
BUREAU OF LAND MANAGEMENT



FORM APPROVED  
Budget Bureau No 1004-0135  
Expires March 31, 1993

**SUNDRY NOTICES AND REPORTS ON WELLS**

Do not use this form for proposals to drill or to deepen or reentry to a different reservoir.  
Use "APPLICATION FOR PERMIT—" for such proposals

**SUBMIT IN TRIPLICATE**

1 Type of Well

☒ Oil Well ☐ Gas Well ☐ Other

2 Name of Operator

Mack Energy Corporation

3 Address and Telephone No

P.O. Box 960 Artesia, NM 88211-0960

(575) 748-1288

4 Location of Well (Footage, Sec, T, R, M or Survey Description)

2285 FSL & 40 FEL, Sec. 17 T16S R29E

5 Lease Designation and Serial No

NMNM-109644

6 If Indian, Allottee or Tribe Name

7 If Unit or CA, Agreement Designation

NMNM-123767/NMNM-123768

8 Well Name and No

Redskins Federal Com #1 & #2

9 API Well No

30-015-36511

10. Field and Pool, or Exploratory Area

Ishee Lake; Abo

11 County or Parish, State

Eddy, NM

12 CHECK APPROPRIATE BOX(s) TO INDICATE NATURE OF NOTICE, REPORT, OR OTHER DATA

TYPE OF SUBMISSION

- ☐ Notice of Intent  
☒ Subsequent Report  
☐ Final Abandonment Notice

TYPE OF ACTION

- ☐ Abandonment  
☐ Recompletion  
☐ Plugging Back  
☐ Casing Repair  
☐ Altering Casing  
☒ Other **Onshore Order 7**
- ☐ Change of Plans  
☐ New Construction  
☐ Non-Routine Fracturing  
☐ Water Shut-Off  
☐ Conversion to Injection  
☐ Dispose Water

(Note: Report results of multiple completion on Well Completion or Recompletion Report and Log form)

13 Describe Proposed or Completed Operations (Clearly state all pertinent details, and give pertinent dates, including estimated date of starting any proposed work. If well is directionally drilled, give subsurface locations and measured and true vertical depths for all markers and zones pertinent to this work)\*

Name (s) of formation (s) producing water on the lease **Ishee Lake; Abo**

Amount of water produced from each formation in barrels per day **475**

A water analysis of produced water from each zone showing at lease the total dissolved solids, ph, and concentration of chlorides and sulfates.

**Will send when received**

How water is stored on lease

**Fiberglass Tank**

How water is moved to disposal facility

**Trucked**

Operator's name, well name and location, by 1/4 1/4, section township, and range, of the disposal facility. If the disposal facility is an approved disposal system, the operator's name and the name of the disposal system should suffice.

**COG Operating LLC**

**Aid State 14 #1**

**SW/4 SE/4 Sec 14-T17S-R28E**

Disposal Permit

**Accepted for record** SWD-757

**NMOC D**

**7/8/10**

**SEE ATTACHED FOR  
CONDITIONS OF APPROVAL**

14 I hereby certify that the foregoing is true and correct

Signed *Jerry W. Shewell*

Title Production Clerk

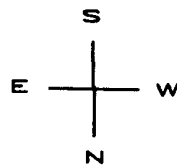
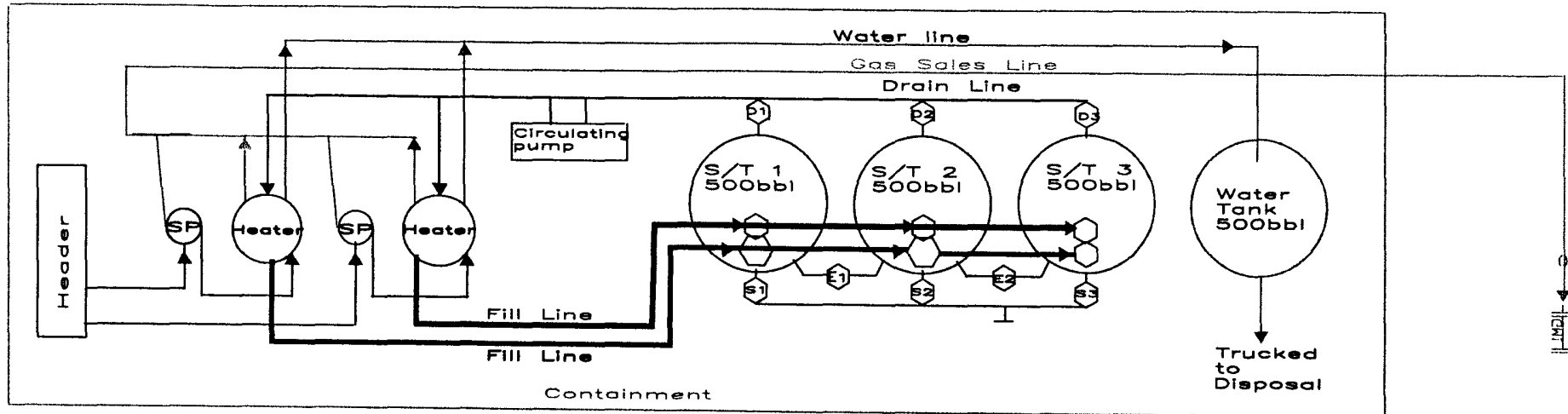
Date 6/16/10

(This space for Federal or State office use)

Approved by \_\_\_\_\_  
Conditions of approval, if any

Title \_\_\_\_\_

Date \_\_\_\_\_



**MACK**  
Energy Corporation



0  
Redskins  
Federal #1

#### Production Phase

Redskins Federal Battery			
S/T 1	S/T 2	S/T 3	
F1 Open	F2 Open	F3 Open	
D1 Open	D2 Open	D3 Open	
S1 Closed	S2 Closed	S3 Closed	
T1 Closed	T2 Closed	T3 Closed	
D2 Closed	D3 Closed	D2 Closed	
S2 Closed	S3 Closed	S2 Closed	

#### Sales Phase

Redskins Federal Battery			
S/T 1	S/T 2	S/T 3	
F1 Closed	F2 Closed	F3 Closed	
D1 Closed	D2 Closed	D3 Closed	
S1 Closed	S2 Closed	S3 Closed	
T1 Open	T2 Open	T3 Open	
D2 Open	D3 Open	D1 Open	
S2 Closed	S3 Closed	S1 Closed	

This Lease is subject to the site Security plan for southeast New Mexico operations.

The Plan is Located at :

Mack Energy Corporation  
P.O. Box 960  
Artesia NM 88211-0960

Mack Energy Corporation

Redskins Federal Tank Battery

NE/4 SE/4

Section 17 T16S R29E

Redskins Federal Lease

**BUREAU OF LAND MANAGEMENT  
Carlsbad Field Office  
620 East Greene Street  
Carlsbad, New Mexico 88220  
575-234-5972**

**Disposal of Produced Water From Federal Wells  
Conditions of Approval**

Approval of the produced water disposal methodology is subject to the following conditions of approval:

1. This agency shall be notified of any change in your method or location of disposal.
2. Compliance with all provisions of Onshore Order No. 7.
3. This agency shall be notified of any spill or discharge as required by NTL-3A.
4. This agency reserves the right to modify or rescind approval whenever it determines continued use of the approved method may adversely affect the surface or subsurface environments.
5. All above ground structures on the lease shall be painted Shale Green (5Y 4/2), or as per approved APD stipulations. This is to be done within 90 days, if you have not already done so.
6. Any on-lease open top storage tanks shall be covered with a protective cover to prevent entry by birds and other wildlife.
7. This approval should not constitute the granting of any right-of-way or construction rights not granted by the lease instrument.
8. If water is transported via a pipeline that extends beyond the lease boundary, then you need to submit within 30 days an application for right-of-way approval to the Realty Section in this office if you have not already done so.
9. Subject to like approval by NMOCD.
10. If approved facility is down you must obtain approval prior to taking water to any other facility.

3/25/2010