


District I  
1625 N French Dr , Hobbs, NM 88240  
District II  
1301 W Grand Avenue, Artesia, NM 88210  
District III  
1000 Rio Brazos Rd., Aztec, NM 87410  
District IV  
1220 S St Francis Dr., Santa Fe, NM 87505

State of New Mexico  
Energy, Minerals & Natural Resources  
Oil Conservation Division  
1220 South St. Francis Dr.  
Santa Fe, NM 87505

Form C-174  
Revised June 10, 2003



Submit to Appropriate District Office  
5 Copies

☐ AMENDED REPORT

I. REQUEST FOR ALLOWABLE AND AUTHORIZATION TO TRANSPORT

<sup>1</sup> Operator name and Address COG Operating LLC 550 W. Texas Avenue, Suite 1300 Midland, TX 79701		<sup>2</sup> OGRID Number 229137
		<sup>3</sup> Reason for Filing Code/ Effective Date NW effec 04/19/10
<sup>4</sup> API Number 30 - 015 - 37439	<sup>5</sup> Pool Name GJ; 7RVS-QN-GLORIETA-YESO	<sup>6</sup> Pool Code 97558
<sup>7</sup> Property Code 302497	<sup>8</sup> Property Name G J West Coop Unit	<sup>9</sup> Well Number 265

II. <sup>10</sup> Surface Location

Ul or lot no. K	Section 22	Township 17S	Range 29E	Lot.Idn	Feet from the 2310	North/South Line South	Feet from the 1650	East/West line West	County Eddy
--------------------	---------------	-----------------	--------------	---------	-----------------------	---------------------------	-----------------------	------------------------	----------------

<sup>11</sup> Bottom Hole Location

UL or lot no.	Section	Township	Range	Lot Idn	Feet from the	North/South line	Feet from the	East/West line	County
<sup>12</sup> Lse Code S	<sup>13</sup> Producing Method Code P	<sup>14</sup> Gas Connection Date 04/19/10	<sup>15</sup> C-129 Permit Number	<sup>16</sup> C-129 Effective Date	<sup>17</sup> C-129 Expiration Date				

III. Oil and Gas Transporters

<sup>18</sup> Transporter OGRID	<sup>19</sup> Transporter Name and Address	<sup>20</sup> POD	<sup>21</sup> O/G	<sup>22</sup> POD ULSTR Location and Description
15694	Navajo Refining Co. Pipeline Division P O Box 159 Artesia, NM 88211-0159	1212610	O	
036785	Dcp Midstream	1212630	G	

IV. Produced Water

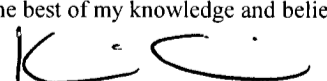

<sup>23</sup> POD 1212650	<sup>24</sup> POD ULSTR Location and Description
------------------------------	--

V. Well Completion Data

<sup>25</sup> Spud Date 03/18/10	<sup>26</sup> Ready Date 04/19/10	<sup>27</sup> TD 5630	<sup>28</sup> PBDT 5545	<sup>29</sup> Perforations 3990 - 5300	<sup>30</sup> DHC, MC
<sup>31</sup> Hole Size	<sup>32</sup> Casing & Tubing Size	<sup>33</sup> Depth Set	<sup>34</sup> Sacks Cement		
17 ½	13 3/8	371	400		
11	8 5/8	851	600		
7 7/8	5 ½	5630	950		
	2-7/8" tbg	5107			

VI. Well Test Data

<sup>35</sup> Date New Oil 4/21/10	<sup>36</sup> Gas Delivery Date 4/21/10	<sup>37</sup> Test Date 4/21/10	<sup>38</sup> Test Length 24 hrs	<sup>39</sup> Tbg. Pressure 70	<sup>40</sup> Csg. Pressure 70
<sup>41</sup> Choke Size	<sup>42</sup> Oil 40	<sup>43</sup> Water 373	<sup>44</sup> Gas 71	<sup>45</sup> AOF	<sup>46</sup> Test Method P

<sup>47</sup> I hereby certify that the rules of the Oil Conservation Division have been complied with and that the information given above is true and complete to the best of my knowledge and belief. Signature: 		OIL CONSERVATION DIVISION	
Printed name: Kanicia Carrillo		Approved by: 	
Title: Regulatory Analyst		Title: DIST R Supervisor	
E-mail Address: kcarrillo@conchoresources.com		Approval Date: 07/22/2010	
Date: 06/03/10	Phone: 432-685-4332		