

## District I

1625 N French Dr., Hobbs, NM 88240

## District II

1301 W Grand Avenue, Artesia, NM 88210

## District III

1000 Rio Brazos Road, Aztec, NM 87410

## District IV

1220 S St Francis Dr., Santa Fe, NM 87505

State of New Mexico  
Energy Minerals and Natural Resources

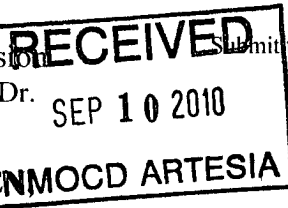
Form C-101

June 16, 2001

Oil Conservation Division

1220 South St. Francis Dr.

Santa Fe, NM 87505



Submit to appropriate District Office

☐ AMENDED REPORTAPPLICATION FOR PERMIT TO DRILL, RE-ENTER, DEEPEN  
PLUGBACK, OR ADD A ZONE

<sup>1</sup> Operator Name and Address Lime Rock Resources A, L P 1111 Bagby St., Suite 4600 Houston, TX 77002		<sup>2</sup> OGRID Number 255333
		<sup>3</sup> API Number 30 - 015 - 78187
<sup>3</sup> Property Code 306812 306811	<sup>5</sup> Property Name Ard 24 State	<sup>6</sup> Well No 7
<sup>9</sup> Proposed Pool 1 Empire, Glorieta-Yeso (96210)		<sup>10</sup> Proposed Pool 2

<sup>7</sup> Surface Location

UL or lot no	Section	Township	Range	Lot Idn	Feet from the	North/South line	Feet from the	East/West line	County
M	24	17S	28E		330	South	330	West	Eddy

<sup>8</sup> Proposed Bottom Hole Location If Different From Surface

UL or lot no	Section	Township	Range	Lot Idn	Feet from the	North/South line	Feet from the	East/West line	County

## Additional Well Information

<sup>11</sup> Work Type Code N	<sup>12</sup> Well Type Code O	<sup>13</sup> Cable/Rotary R	<sup>14</sup> Lease Type Code S	<sup>15</sup> Ground Level Elevation 3679'
<sup>16</sup> Multiple N	<sup>17</sup> Proposed Depth 5,500'	<sup>18</sup> Formation Glorieta-Yeso	<sup>19</sup> Contractor United	<sup>20</sup> Spud Date 10/11/10

<sup>21</sup> Proposed Casing and Cement Program

Hole Size	Casing Size	Casing weight/foot	Setting Depth	Sacks of Cement	Estimated TOC
12 1/4"	8 5/8"	24#	350'	350 sx "C" + add	Surface
7 7/8"	5 1/2"	17#	5,500'	550 sx 35/65 Poz/C	Lead
				600 sx C	Tail to surface

<sup>22</sup> Describe the proposed program If this application is to DEEPEN or PLUG BACK, give the data on the present productive zone and proposed new productive zone

Describe the blowout prevention program, if any Use additional sheets if necessary

Lime Rock Resources A, L P proposes to drill/test the Empire formation Approximately 350 feet will be drilled with fresh water, then set and cement 8 5/8" surface casing to 350 feet

Drill 7 7/8" hole to T D at approx 5,500' Run O/H logs Set 5 1/2" casing to T D and cement will be circulated back to surface

Will perforate the Empire formation and stimulate, as necessary, for optimum production Produce well by flowing or pumping

H2S levels are not expected to be high enough to require an H2S contingency program

See exhibit "A" for BOP

<sup>23</sup> I hereby certify that the information given above is true and complete to the best of my knowledge and belief

Signature

George R. Smith

Printed name  
George R. SmithTitle  
POA agent for Lime Rock Resources A, L PE-mail Address  
gr smith1@hotmail.comDate  
9/09/10Phone  
575-623-4940

## OIL CONSERVATION DIVISION

Approved by

Title

Approval Date

Expiration Date

Conditions of Approval Attached ☐

# State of New Mexico

## DISTRICT I

1625 N FRENCH DR. HOBBS, NM 88240

Energy, Minerals and Natural Resources Department

Form C-102

## DISTRICT II

1301 W GRAND AVENUE, ARTESIA, NM 88210

## OIL CONSERVATION DIVISION

1220 SOUTH ST. FRANCIS DR.

Santa Fe, New Mexico 87505

Revised October 12, 2005

Submit to Appropriate District Office

State Lease - 4 Copies

Fee Lease - 3 Copies

## DISTRICT III

1000 Rio Brazos Rd., Aztec, NM 87410

## DISTRICT IV

1220 S ST. FRANCIS DR., SANTA FE, NM 87505

## WELL LOCATION AND ACREAGE DEDICATION PLAT

☐ AMENDED REPORT

API Number <b>30-015-76187</b>	Pool Code <b>96210</b>	Pool Name <b>Empire; Glorieta-Yeso</b>
Property Code <b>306812 306811</b>	Property Name <b>AID 24 STATE</b>	Well Number <b>7</b>
OGRID No <b>255333</b>	Operator Name <b>LIMEROCK RESOURCES A, L.P.</b>	Elevation <b>3679'</b>

### Surface Location

UL or lot No.	Section	Township	Range	Lot Idn	Feet from the	North/South line	Feet from the	East/West line	County
M	24	17-S	28-E		330	SOUTH	330	WEST	EDDY

### Bottom Hole Location If Different From Surface

UL or lot No.	Section	Township	Range	Lot Idn	Feet from the	North/South line	Feet from the	East/West line	County
Dedicated Acres <b>40</b>	Joint or Infill	Consolidation Code	Order No.						

NO ALLOWABLE WILL BE ASSIGNED TO THIS COMPLETION UNTIL ALL INTERESTS HAVE BEEN CONSOLIDATED  
OR A NON-STANDARD UNIT HAS BEEN APPROVED BY THE DIVISION

	<p>GEODETIC COORDINATES NAD 27 NME</p> <p>Y=660141 4 N X=560358 8 E</p> <p>LAT.=32 814663' N LONG=104 136867' W</p>		<p><b>OPERATOR CERTIFICATION</b></p> <p>I hereby certify that the information herein is true and complete to the best of my knowledge and belief, and that this organization either owns a working interest or unleased mineral interest in the land including the proposed bottom hole location or has a right to drill this well at this location pursuant to a contract with an owner of such mineral or working interest, or to a voluntary pooling agreement or a compulsory pooling order heretofore entered by the division</p> <p><i>George R. Smith</i> 9/9/10 Signature Date George R. Smith, agent Printed Name</p>
	<p><b>SURVEYOR CERTIFICATION</b></p> <p>I hereby certify that the well location shown on this plat was plotted from field notes of actual surveys made by me or under my supervision, and that the same is true and correct to the best of my belief</p> <p><i>Ronald J. Eidson</i> Date Surveyed Signature &amp; Seal of Professional Surveyor 10/11/10 3239</p>		<p><b>RONALD J. EIDSON</b> 10/11/10 3239 10/11/10</p>
	<p>Certificate No. GARY EIDSON 12641 RONALD J. EIDSON 3239</p>		

## BOP DIAGRAM 3000# SYSTEM

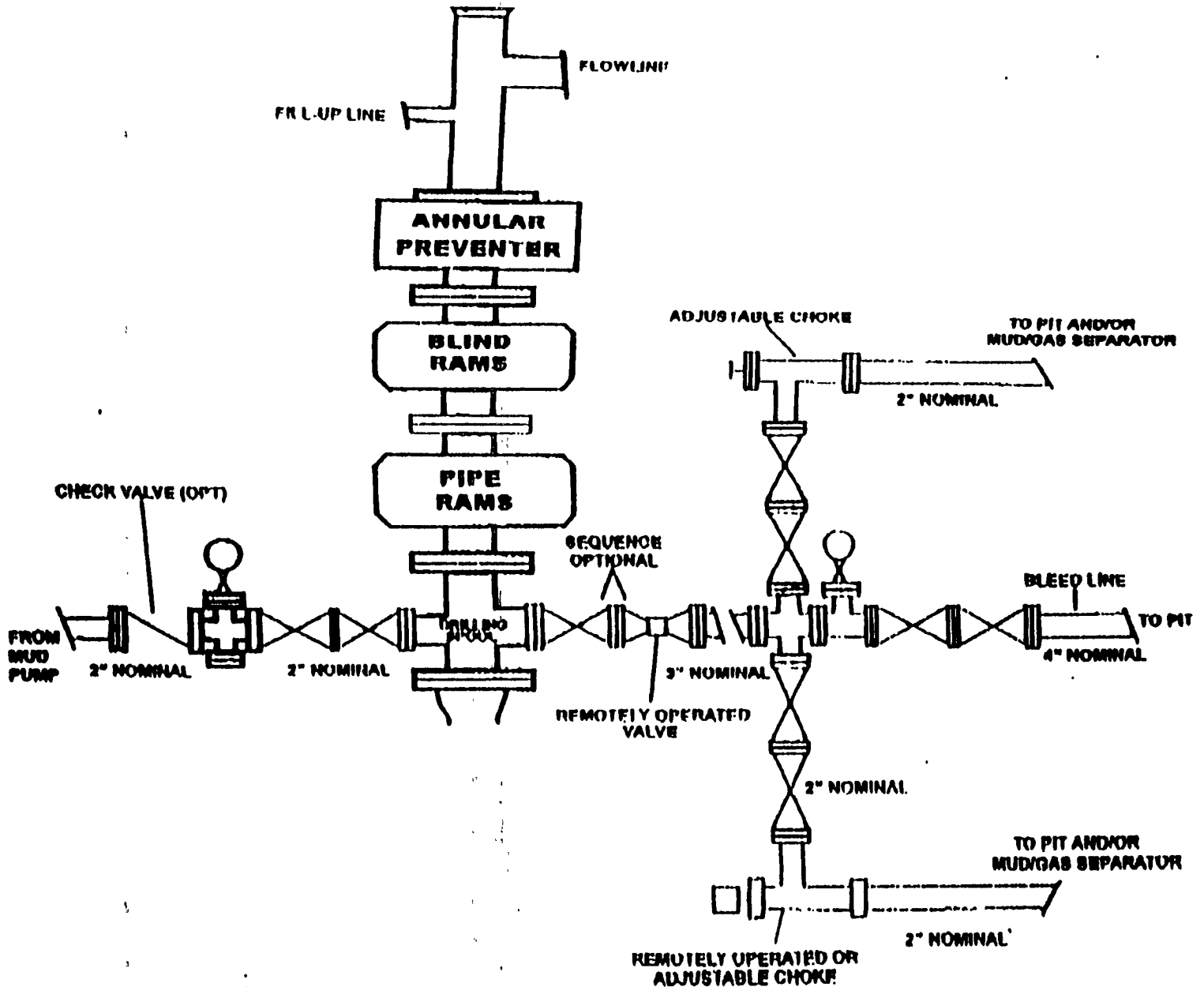


EXHIBIT "A"  
LIME ROCK RESOURCES A, L.P.  
Aid 24 State, Well No. 7  
BOP Specifications

**Lime Rock Resources A, L.P., AID 24 STATE, WELL NO. 7**

**API: 30-**

**Sec. 24, T17S-R28E, 330' FSL & 330' FWL Eddy Co., NM**

**DESIGN: Closed Loop System with roll-off steel bins (pits)**

**CLS/Carlsbad** will supply (2) bins ( ) volume, rails and transportation relating to the Close Loop system. Specifications of Close Loop System attached.

Contacts: Tommy Wilson 575-748-6367 Cell Office # 575-885-3996

**Closed Loop Specialties: Supervisor: Curtis: 575-706-4605 - Carlsbad Cell**

Monitoring 24 hour service

Equipment:

2-Centrifuges (brand): Swaco

2-Rig Shakers (brand): Mongoose

Air pumps on location for immediate remediation process

Layout of Close Loop System with bins, centrifuges and shakers attached.

Cuttings and associated liquids will be hauled to a State regulated third party disposal site: CRI (Controlled Recovery, Inc) Disposal Facility Permit # R-9166

2- CLS Bins with track system

1 500 bbl tank for fresh water

**OPERATIONS:**

Closed Loop equipment will be inspected daily by each tour and any necessary maintenance performed.

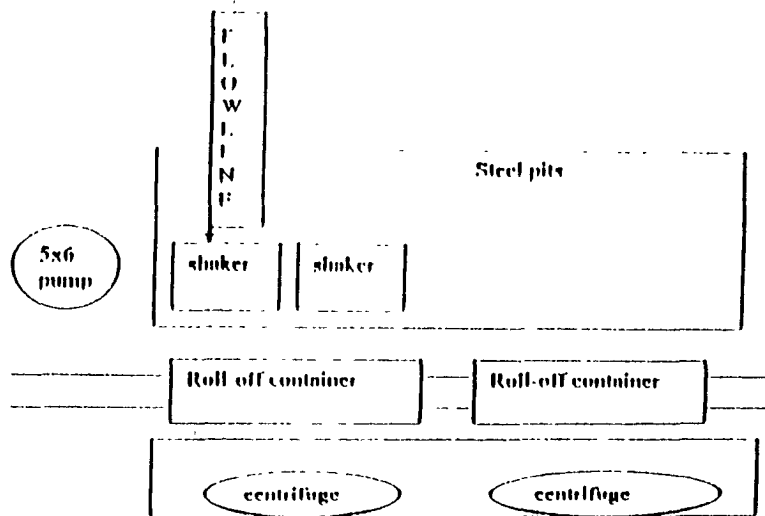
Any leak in system will be repaired and or/contained immediately

OCD will be notified within 48 hours of the spill.

Remediation process started immediately

**CLOSURE:**

During drilling operations all liquids, drilling fluids and cuttings will be hauled off by CLS (Closed Loop Specialties) to disposal facility, Controlled Recovery, Inc. Permit # R-9166



This will be maintained by 24 hour solids control personnel that stay on location

*TOMMY WILSON*



**CLOSED LOOP  
SPECIALTY**

Office: 979.746.1689

Cell: 979.746.6167

## **POWER OF ATTORNEY**

### **DESIGNATION OF AGENT**

LIME ROCK RESOURCES A, L.P. hereby names the following person as its agent:

Name of Agent: George R. Smith d/b/a/ Energy Administrative Services Company

Agent's Address: P.O. Box 458, Roswell, NM 88202

Agent's Telephone Number: (575) 623-4940

### **GRANT OF SPECIAL AUTHORITY**

LIME ROCK RESOURCES A, L.P. grants its agent the authority to act for it with respect to the following only:

1. Executing forms required to be filed with the Oil Conservation Division of the New Mexico Energy, Minerals and Natural Resources Department.
2. Executive forms required to be filed with the Bureau of Land Management of the Department of Interior of the United States of America.

### **EFFECTIVE DATE**

This power of attorney is effective immediately.

### **RELIANCE ON THIS POWER OF ATTORNEY**

Any person, including the agent, may rely upon the validity of this power of attorney or a copy of it unless that person knows it has terminated or is invalid.

## SIGNATURE AND ACKNOWLEDGMENT

LIME ROCK RESOURCES A, L.P.

By: 

Name: Charles Adcock

Title: Managing Director - Lime Rock Resources, G.P.


Date: 10/27/2008

Address: 1111 Bagby Street, Suite 4600, Houston, TX 77002

Telephone Number: (713) 292-9512

State of TEXAS  
County of HARRIS

This instrument was acknowledged before me on October 27, 2008 by Charles Adcock,  
Managing Director of LIME ROCK RESOURCES A, L.P. acting on behalf of said limited  
partnership.

Signature of notarial officer: My commission expires: August 05, 2012