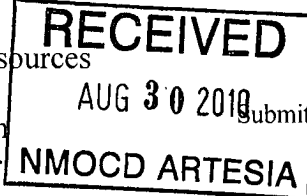


District I
1625 N French Dr., Hobbs, NM 88240
District II
1301 W Grand Avenue, Artesia, NM 88210
District III
1000 Rio Brazos Rd , Aztec, NM 87410
District IV
1220 S. St. Francis Dr , Santa Fe, NM 87505

State of New Mexico
Energy, Minerals & Natural Resources

Oil Conservation Division
1220 South St. Francis Dr
Santa Fe, NM 87505



Form C-104
Revised June 10, 2003

Submit to Appropriate District Office
5 Copies

☐ AMENDED REPORT

I. REQUEST FOR ALLOWABLE AND AUTHORIZATION TO TRANSPORT

¹ Operator name and Address COG Operating LLC 550 W. Texas Avenue, Suite 1300 Midland, TX 79701		² OGRID Number 229137 ✓
		³ Reason for Filing Code/ Effective Date NW effec 07/06/10
⁴ API Number 30 - 015 - 36709 ✓	⁵ Pool Name Loco Hills; Glorieta Yeso OKpe	⁶ Pool Code 96718
⁷ Property Code 302547 ✓	⁸ Property Name Polaris B Federal	⁹ Well Number 023 ✓

II. ¹⁰ Surface Location

UL or lot no. j	Section 9	Township 17S	Range 30E	Lot.Idn	Feet from the 2270	North/South Line South	Feet from the 2310	East/West line East	County Eddy ✓
--------------------	--------------	-----------------	--------------	---------	-----------------------	---------------------------	-----------------------	------------------------	------------------

¹¹ Bottom Hole Location

UL or lot no.	Section	Township	Range	Lot Idn	Feet from the	North/South line	Feet from the	East/West line	County
¹² Lse Code F ✓	¹³ Producing Method Code P	¹⁴ Gas Connection Date 07/06/10	¹⁵ C-129 Permit Number	¹⁶ C-129 Effective Date	¹⁷ C-129 Expiration Date				

III. Oil and Gas Transporters

¹⁸ Transporter OGRID	¹⁹ Transporter Name and Address	²⁰ POD	²¹ O/G	²² POD ULSTR Location and Description
15694	Navajo Refining Co. Pipeline Division P O Box 159 Artesia, NM 88211-0159	5105144	O	
009171	DCP Midstream	5105142	G	

IV. Produced Water




²³ POD 5105146	²⁴ POD ULSTR Location and Description
------------------------------	--

V. Well Completion Data

²⁵ Spud Date 05/27/10	²⁶ Ready Date 07/06/10	²⁷ TD 6014	²⁸ PBTB 5978	²⁹ Perforations 4450 - 4730	³⁰ DHC, MC
³¹ Hole Size 17 ½	³² Casing & Tubing Size 13 3/8	³³ Depth Set 430	³⁴ Sacks Cement 1350		
11	8 5/8	1260	500		
7 7/8	5 ½	6014	1050		
	2-7/8" tbg	5449			

VI. Well Test Data

³⁵ Date New Oil 7/15/10	³⁶ Gas Delivery Date 07/11/10	³⁷ Test Date 07/17/10	³⁸ Test Length 24 hrs	³⁹ Tbg. Pressure 70	⁴⁰ Csg. Pressure 70
⁴¹ Choke Size	⁴² Oil 118	⁴³ Water 782	⁴⁴ Gas 100	⁴⁵ AOF	⁴⁶ Test Method P

⁴⁷ I hereby certify that the rules of the Oil Conservation Division have been complied with and that the information given above is true and complete to the best of my knowledge and belief. Signature: 		OIL CONSERVATION DIVISION	
Printed name: Kanicia Carrillo		Approved by: 	
Title: Regulatory Analyst		Title:  Approval Date: OCT 05 2010	
E-mail Address: kcarrillo@conchoresources.com			
Date: 08/17/10	Phone: 432-685-4332		

dm

ko