

DISTRICT I
1625 N. French Dr., Hobbs, NM 88240

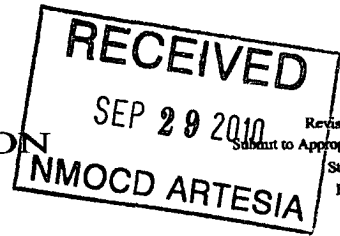
DISTRICT II
1301 W. Grand Avenue, Artesia, NM 88210

DISTRICT III
1000 Rio Brazos Rd., Aztec, NM 87410

DISTRICT IV
1220 S. St. Francis Dr., Santa Fe, NM 87505

State of New Mexico
Energy, Minerals and Natural Resources Department

OIL CONSERVATION DIVISION
1220 SOUTH ST. FRANCIS DR.
Santa Fe, New Mexico 87505



Form C-102
Revised October 12, 2005
Submit to Appropriate District Office
State Lease - 4 Copies
Fee Lease - 3 Copies

WELL LOCATION AND ACREAGE DEDICATION PLAT

☐ AMENDED REPORT

| | | |
|----------------------------|-------------------------------------|---------------------------------|
| API Number 30-015-37883 | Pool Code 26770 | Pool Name Fren;Glorieta-Yeso |
| Property Code 305607 | Property Name SKELLY UNIT | Well Number 719 |
| OGRID No. 229137 | Operator Name COG OPERATING, LLC | Elevation 3809' |

Surface Location


| UL or lot No. | Section | Township | Range | Lot Ida | Feet from the | North/South line | Feet from the | East/West line | County |
|---------------|---------|----------|-------|---------|---------------|------------------|---------------|----------------|--------|
| J | 21 | 17-S | 31-E | | 1710 | SOUTH | 1650 | EAST | EDDY |

Bottom Hole Location If Different From Surface

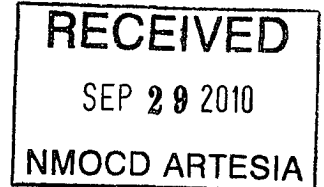
| UL or lot No. | Section | Township | Range | Lot Ida | Feet from the | North/South line | Feet from the | East/West line | County |
|-----------------------|-----------------|--------------------|-----------|---------|---------------|------------------|---------------|----------------|--------|
| | | | | | | | | | |
| Dedicated Acres 40 | Joint or Infill | Consolidation Code | Order No. | | | | | | |

NO ALLOWABLE WILL BE ASSIGNED TO THIS COMPLETION UNTIL ALL INTERESTS HAVE BEEN CONSOLIDATED
OR A NON-STANDARD UNIT HAS BEEN APPROVED BY THE DIVISION

| | |
|--|--|
| | <p>OPERATOR CERTIFICATION</p> <p>I hereby certify that the information herein is true and complete to the best of my knowledge and belief, and that this organization either owns a working interest or unleased mineral interest in the land including the proposed bottom hole location or has a right to drill this well at this location pursuant to a contract with an owner of such mineral or working interest, or to a voluntary pooling agreement or a compulsory pooling order heretofore entered by the division.</p> <p><i>[Signature]</i> 09/24/10 Signature Date Kanicia Carrillo Printed Name</p> <p>SURVEYOR CERTIFICATION</p> <p>I hereby certify that the well location shown on this plat was plotted from field notes of actual surveys made by me or under my supervision, and that the same is true and correct to the best of my belief.</p> <p><i>[Stamp: GARY G. EIDSON, NEW MEXICO, PROFESSIONAL SURVEYOR, 12841, MARCH 29, 2010]</i></p> <p>Date Surveyed Signature & Seal of Professional Surveyor Professional Surveyor 10.11.0387 Certificate No. GARY G. EIDSON 12841 RONALD J. EIDSON 3239</p> |
|--|--|



PO Box 1370
Artesia, NM 88211-1370
(575) 748-1288



August 19, 2010

COG, LLC
Fasken Center, Tower II
550 West Texas Ave, Suite 1300
Midland, TX 79701

RE: Skelly Unit #719
1710' FSL & 1650' FEL
Sec. 21, T17S, R31E
Eddy County, New Mexico

Dear Sir,

The attached is the Deviation Survey for the above captioned well.

Very truly yours,

A handwritten signature in cursive script, appearing to read "Eddie C. LaRue".


Eddie C. LaRue
Operations Manager

State of New Mexico }
County of Eddy }

The foregoing was acknowledged before me this 19th day of August, 2010.

A handwritten signature in cursive script, appearing to read "Regina L. Garner".

Notary Public



MR

Skelly Unit #719

| Date | Depth | Dev/Inc | Dir/AZ | TVD |
|-----------|-------|---------|--------|-----|
| 8/9/2010 | 253 | 0.40 | | |
| 8/9/2010 | 489 | 0.10 | | |
| 8/10/2010 | 777 | 0.60 | | |
| 8/11/2010 | 1242 | 0.60 | | |
| 8/11/2010 | 1713 | 0.70 | | |
| 8/13/2010 | 2247 | 0.70 | | |
| 8/13/2010 | 2716 | 1.60 | | |
| 8/14/2010 | 3156 | 1.20 | | |
| 8/14/2010 | 3625 | 1.10 | | |
| 8/14/2010 | 4125 | 0.50 | | |
| 8/15/2010 | 4625 | 0.30 | | |
| 8/15/2010 | 5128 | 0.50 | | |
| 8/16/2010 | 5628 | 0.60 | | |
| 8/16/2010 | 6098 | 0.30 | | |
| 8/17/2010 | 6568 | 0.50 | | |
| 8/18/2010 | 6731 | 2.40 | | |

mo2