

UNITED STATES **OCD-ARTESIA**
DEPARTMENT OF THE INTERIOR
BUREAU OF LAND MANAGEMENTFORM APPROVED
OMB No. 1004-0137
Expires: March 31, 2007

EA10-1127

SUNDRY NOTICES AND REPORTS ON WELLS

Do not use this form for proposals to drill or to re-enter an abandoned well. Use Form 3160-3 (APD) for such proposals.

SUBMIT IN TRIPLICATE - Other instructions on reverse side.

1. Type of Well
☒ Oil Well ☐ Gas Well ☐ Other2. Name of Operator
BOPCO, L.P.3a. Address
P O Box 2760 Midland Tx 79702

3b. Phone No. (include area code)

(432) 683-0777

4. Location of Well (Footage, Sec., T., R., M., or Survey Description)

M SWSW 26-T24S-R30E; 150' FSL 600' FWL

RECEIVED

SEP 27 2010

NMOC-ARTESIA

5. Lease Serial No.

NM02862

6. If Indian, Allottee or Tribe Name

7. If Unit or CA/Agreement, Name and/or No.
NMNM 71016X

8. Well Name and No.

PLU Big Sinks 26 Federal #1H

9. API Well No.

30-015-37031

10. Field and Pool, or Exploratory Area
Wildcat; Bone Spring11. County or Parish, State
Eddy
NM

12. CHECK APPROPRIATE BOX(ES) TO INDICATE NATURE OF NOTICE, REPORT, OR OTHER DATA

TYPE OF SUBMISSION	TYPE OF ACTION			
<input checked="" type="checkbox"/> Notice of Intent	<input type="checkbox"/> Acidize	<input type="checkbox"/> Deepen	<input type="checkbox"/> Production (Start/Resume)	<input type="checkbox"/> Water Shut-Off
<input type="checkbox"/> Subsequent Report	<input type="checkbox"/> Alter Casing	<input type="checkbox"/> Fracture Treat	<input type="checkbox"/> Reclamation	<input type="checkbox"/> Well Integrity
<input type="checkbox"/> Final Abandonment Notice	<input type="checkbox"/> Casing Repair	<input checked="" type="checkbox"/> New Construction	<input type="checkbox"/> Recomplete	<input checked="" type="checkbox"/> Other Electric
	<input type="checkbox"/> Change Plans	<input type="checkbox"/> Plug and Abandon	<input type="checkbox"/> Temporarily Abandon	Line
	<input type="checkbox"/> Convert to Injection	<input type="checkbox"/> Plug Back	<input type="checkbox"/> Water Disposal	

13. Describe Proposed or Completed Operation (clearly state all pertinent details, including estimated starting date of any proposed work and approximate duration thereof. If the proposal is to deepen directionally or recompleat horizontally, give subsurface locations and measured and true vertical depths of all pertinent markers and zones. Attach the Bond under which the work will be performed or provide the Bond No. on file with BLM/BIA. Required subsequent reports shall be filed within 30 days following completion of the involved operations. If the operation results in a multiple completion or recompleat in a new interval, a Form 3160-4 shall be filed once testing has been completed. Final Abandonment Notices shall be filed only after all requirements, including reclamation, have been completed, and the operator has determined that the site is ready for final inspection.)

BOPCO, L.P. respectfully requests permission to install an electric line that will service the PLU Big Sinks 26 Federal #1H. The electric line will run through Sections 27 and 28, T24S, R30E. Total length on BLM lands will be 3,874.1 feet.

The electric line will consist of 12,470 volt 3 phase with height of poles being 34' and 300' span between poles. The electric line will be installed from the existing power lines at Poker Lake Unit #300H well located 600' FSL & 2200' FWL of Section 27, T24S, R30E consisting of 3873.1 feet to PLU Big Sinks 26 Federal #1H located 150' FSL & 600' FWL in Section 26, T24S, R30E consisting of 481.3 feet. Two electric poles will be installed from well #300H down to and will follow the Chesapeake ROW pipeline, crossing Twin Wells road to the PLU Big Sinks 26 Federal well.

14. I hereby certify that the foregoing is true and correct
Name (Printed/Typed)

Sandra J. Belt ext. 149

Title Sr. Regulatory Clerk

Signature

Sandra J. Belt

Date 08/10/2010

THIS SPACE FOR FEDERAL OR STATE OFFICE USE

Approved by /s/ Don Peterson

Title FIELD MANAGER

Date SEP 22 2010

Conditions of approval, if any, are attached. Approval of this notice does not warrant or certify that the applicant holds legal or equitable title to those rights in the subject lease which would entitle the applicant to conduct operations thereon.

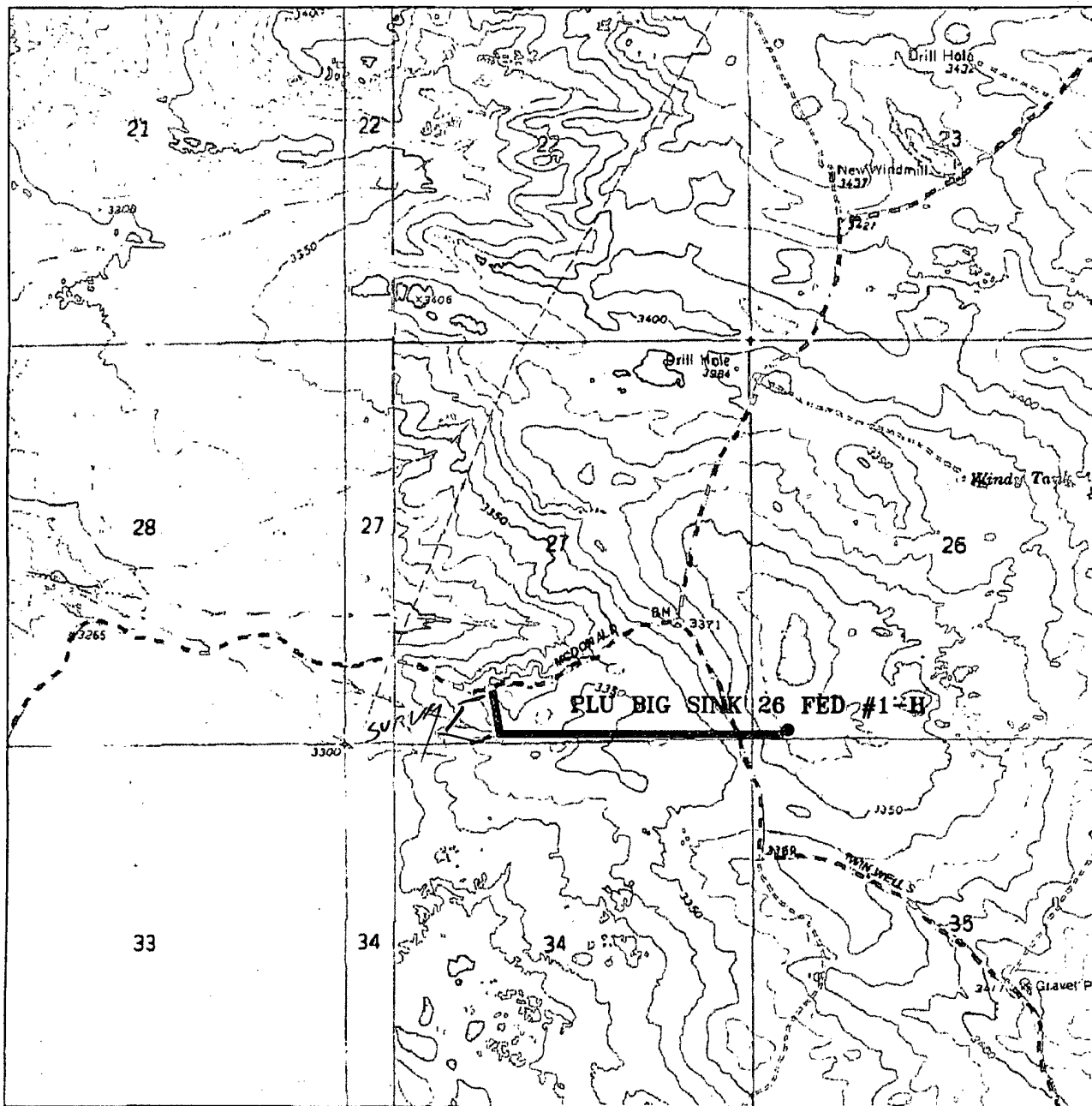
Office CARLSBAD FIELD OFFICE

Title 18 U.S.C. Section 1001 and Title 43 U.S.C. Section 1212, make it a crime for any person knowingly and willfully to make to any department or agency of the United States any false, fictitious or fraudulent statements or representations as to any matter within its jurisdiction.


(Instructions on page 2)

Accepted for record

NMOC-ARTESIA



PROP. ELECTRIC LINE TO THE PLU BIG SINKS 26 FEDERAL #1-H
 Section 26, Township 24 South, Range 30 East,
 N.M.P.M., Eddy County, New Mexico.



P.O. Box 1786
 1120 N. West County Rd.
 Hobbs, New Mexico 88241
 (575) 393-7316 - Office
 (575) 392-2206 - Fax
 basinsurveys.com

W.O. Number: 23073

Survey Date: 07/13/10

Scale: 1" = 2000'

Date: 07/28/10

BOPCO, L.P.

UNITED STATES **BLM-CARLSBAD FIELD OFFICE**
DEPARTMENT OF THE INTERIOR
BUREAU OF LAND MANAGEMENTFORM APPROVED
OMB No. 1004-0137
Expires: March 31, 2007**SUNDRY NOTICES AND REPORTS ON WELLS**

Do not use this form for proposals to drill or to re-enter an abandoned well. Use Form 3160-3 (APD) for such proposals.

SUBMIT IN TRIPLICATE - Other instructions on reverse side.

1. Type of Well <input checked="" type="checkbox"/> Oil Well <input type="checkbox"/> Gas Well <input type="checkbox"/> Other	5. Lease Serial No. <u>NM 02862</u>
2. Name of Operator <u>BOPCO, L.P.</u>	6. If Indian, Allottee or Tribe Name
3a. Address <u>P O Box 2760 Midland Tx 79702</u>	7. If Unit or CA/Agreement, Name and/or No. <u>NMNM 71016X</u>
3b. Phone No. (include area code) <u>(432)683-2277</u>	8. Well Name and No. <u>PLU Big Sinks 26 Federal #1H</u>
4. Location of Well (Footage, Sec., T., R., M., or Survey Description) <u>M SWSW 26-T24S-R30E; 150' FSL 600' FWL</u>	9. API Well No. <u>30-015-37031</u>
	10. Field and Pool, or Exploratory Area <u>Wildcat; Bone Spring</u>
	11. County or Parish, State <u>Eddy</u> <u>NM</u>

12. CHECK APPROPRIATE BOX(ES) TO INDICATE NATURE OF NOTICE, REPORT, OR OTHER DATA

TYPE OF SUBMISSION	TYPE OF ACTION			
<input checked="" type="checkbox"/> Notice of Intent	<input type="checkbox"/> Acidize	<input type="checkbox"/> Deepen	<input type="checkbox"/> Production (Start/Resume)	<input type="checkbox"/> Water Shut-Off
<input type="checkbox"/> Subsequent Report	<input type="checkbox"/> Alter Casing	<input type="checkbox"/> Fracture Treat	<input type="checkbox"/> Reclamation	<input type="checkbox"/> Well Integrity
<input type="checkbox"/> Final Abandonment Notice	<input type="checkbox"/> Casing Repair	<input checked="" type="checkbox"/> New Construction	<input type="checkbox"/> Recomplete	<input checked="" type="checkbox"/> Other Electric
	<input type="checkbox"/> Change Plans	<input type="checkbox"/> Plug and Abandon	<input type="checkbox"/> Temporarily Abandon	<u>Line</u>
	<input type="checkbox"/> Convert to Injection	<input type="checkbox"/> Plug Back	<input type="checkbox"/> Water Disposal	

13. Describe Proposed or Completed Operation (clearly state all pertinent details, including estimated starting date of any proposed work and approximate duration thereof. If the proposal is to deepen directionally or recompleat horizontally, give subsurface locations and measured and true vertical depths of all pertinent markers and zones. Attach the Bond under which the work will be performed or provide the Bond No. on file with BLM/BIA. Required subsequent reports shall be filed within 30 days following completion of the involved operations. If the operation results in a multiple completion or recompleat in a new interval, a Form 3160-4 shall be filed once testing has been completed. Final Abandonment Notices shall be filed only after all requirements, including reclamation, have been completed, and the operator has determined that the site is ready for final inspection.)

BOPCO, L.P. respectfully requests permission to install an electric line that will service the PLU Big Sinks 26 Federal #1H. The electric line will run through Sections 27 and 28, T24S, R30E. Total length on BLM lands will be 3,874.1 feet.

The electric line will consist of 12,470 volt 3 phase with height of poles being 34' and 300' span between poles. The electric line will be installed from the existing power lines at Poker Lake Unit #300H well located 600' FSL & 2200' FWL of Section 27, T24S, R30E consisting of 3873.1 feet to PLU Big Sinks 26 Federal #1H located 150' FSL & 600' FWL in Section 26, T24S, R30E consisting of 481.3 feet. Two electric poles will be installed from well #300H down to and will follow the Chesapeake ROW pipeline, crossing Twin Wells road to the PLU Big Sinks 26 Federal well.

14. I hereby certify that the foregoing is true and correct

Name (Printed/Typed)

Sandra J. Belt ext. 149

Title Sr. Regulatory Clerk

Signature

Sandra J. Belt

Date 08/10/2010

THIS SPACE FOR FEDERAL OR STATE OFFICE USE

Approved by

Conditions of approval, if any, are attached. Approval of this notice does not warrant or certify that the applicant holds legal or equitable title to those rights in the subject lease which would entitle the applicant to conduct operations thereon.

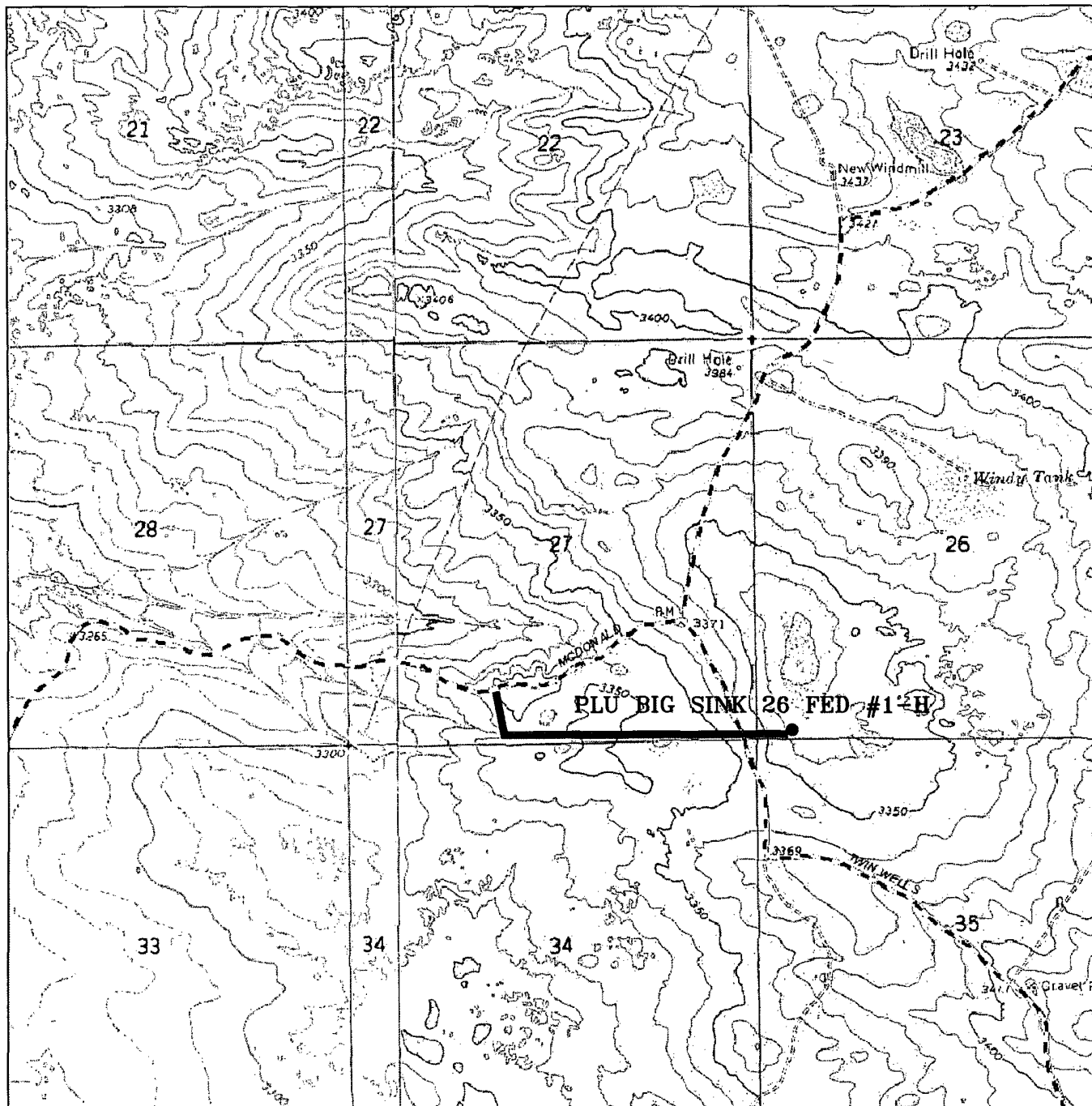
Title

Date

Office

Title 18 U.S.C. Section 1001 and Title 43 U.S.C. Section 1212, make it a crime for any person knowingly and willfully to make to any department or agency of the United States any false, fictitious or fraudulent statements or representations as to any matter within its jurisdiction.

(Instructions on page 2)



PROP. ELECTRIC LINE TO THE PLU BIG SINKS 26 FEDERAL #1-H
 Section 26, Township 24 South, Range 30 East,
 N.M.P.M., Eddy County, New Mexico.



P.O. Box 1786
 1120 N. West County Rd.
 Hobbs, New Mexico 88241
 (575) 393-7316 - Office
 (575) 392-2206 - Fax
 basinsurveys.com

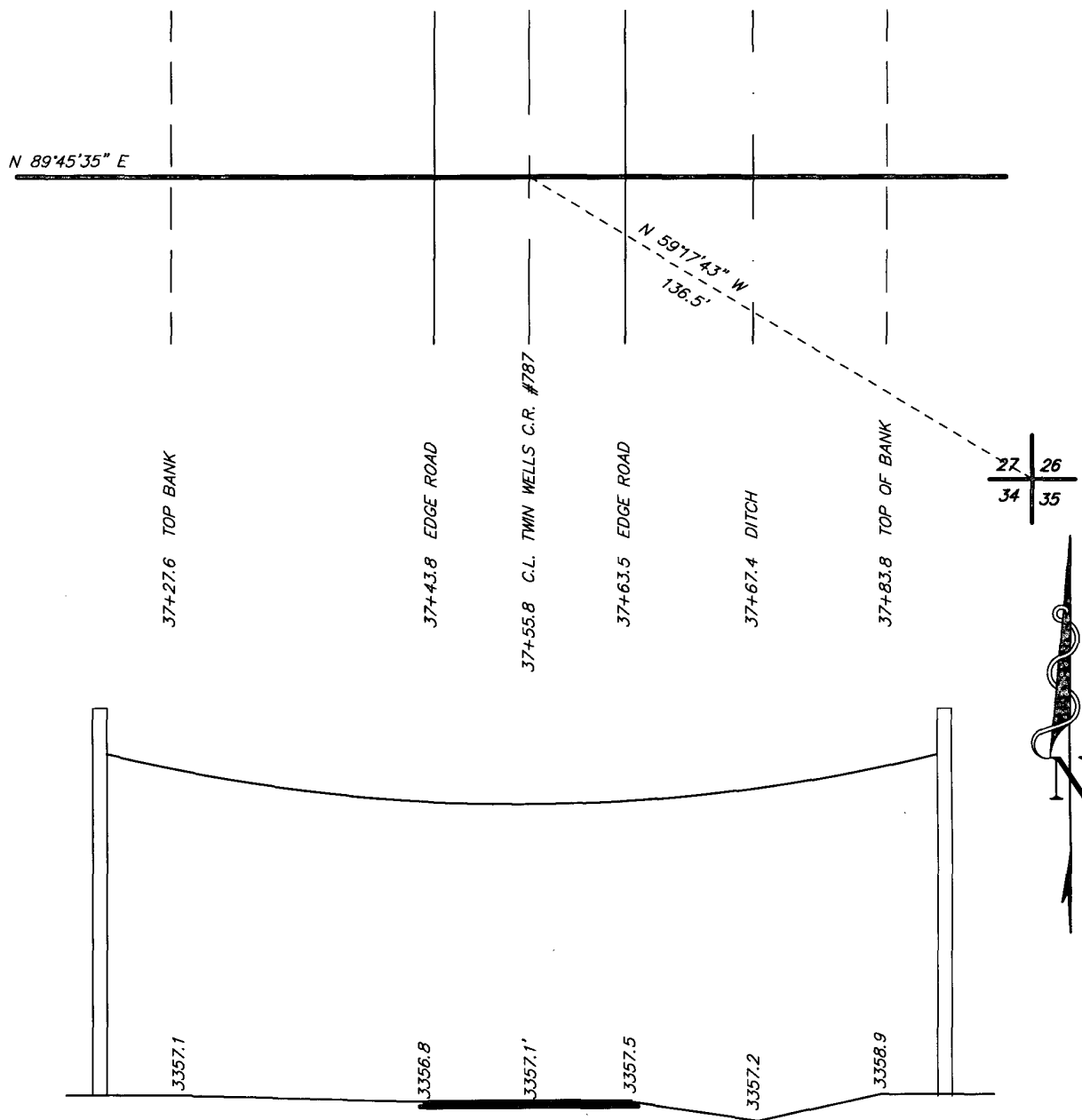
W.O. Number: 23073

Survey Date: 07/13/10

Scale: 1" = 2000'

Date: 07/28/10

BOPCO, L.P.

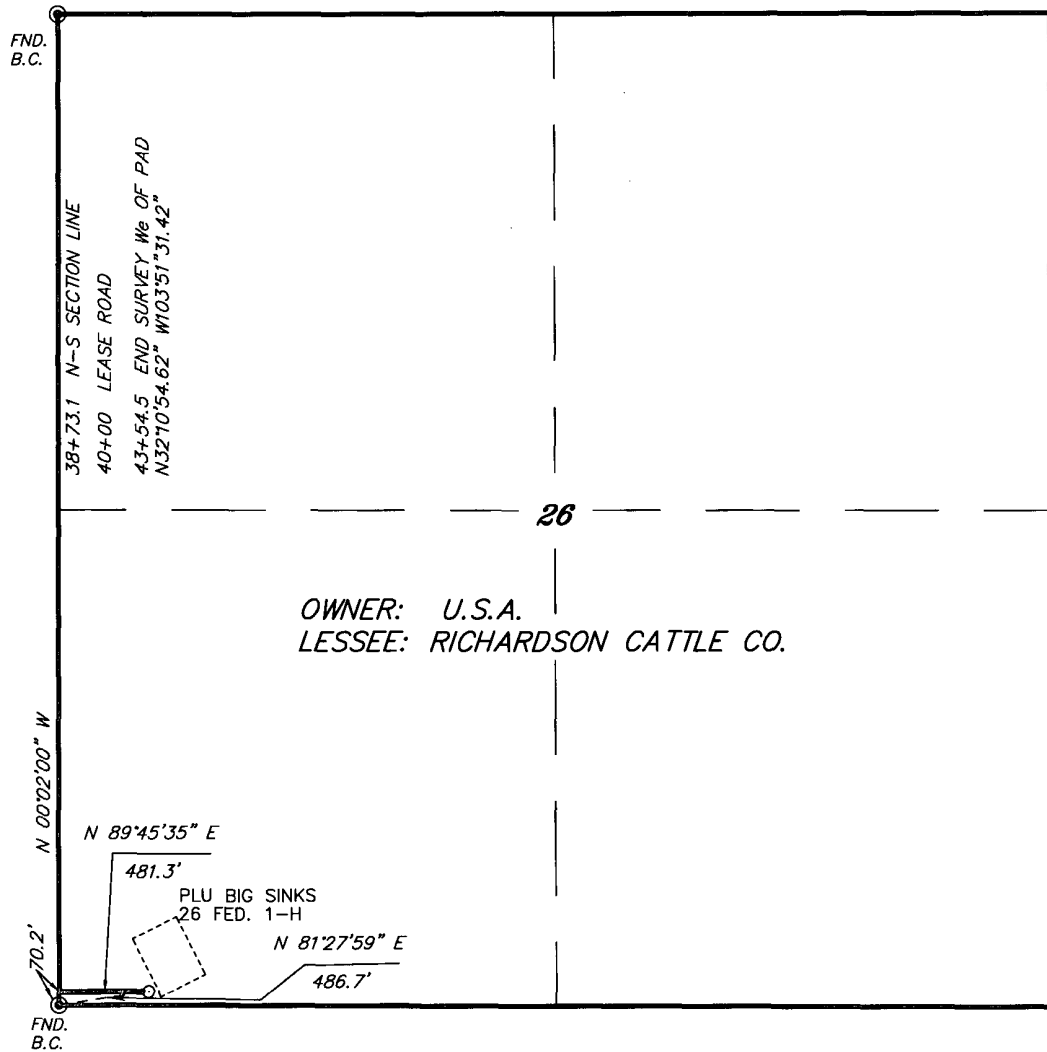


	Carrier Pipe	Casing Pipe	PROPOSED CROSSING OF COUNTY ROAD # 787
Contents			BOPCO, L.P.
O.D.			REF: PROP. ELECTRIC LINE TO PLU BIG SINKS 26 FED. 1-H
I.D.			A proposed road crossing in Section 27, TOWNSHIP 24 SOUTH, RANGE 30 EAST, N.M.P.M., EDDY COUNTY NEW MEXICO
Material			
W.T.			
Grade			

BASIN SURVEYS

JLP #1 - BOP23073

SECTION 26, TOWNSHIP 24 SOUTH, RANGE 30 EAST, N.M.P.M.,
EDDY COUNTY, NEW MEXICO.




LEGAL DESCRIPTION

A STRIP OF LAND 30.0 FEET WIDE, LOCATED IN SECTION 26, TOWNSHIP 24 SOUTH, RANGE 30 EAST, N.M.P.M., EDDY COUNTY, NEW MEXICO AND BEING 15.0 FEET LEFT AND RIGHT OF THE ABOVE PLATTED CENTERLINE SURVEY.

481.3 FEET = 29.17 RODS = 0.09 MILES = 0.33 ACRES

I HEREBY CERTIFY THAT THIS PLAT WAS PREPARED FROM FIELD NOTES ON ACTUAL SURVEY AND MEETS OR EXCEEDS ALL REQUIREMENTS FOR LAND SURVEYS AS SPECIFIED BY THIS STATE.



GARY L. JONES No. 7977
TEXAS P.L.S. No. 5074

1000 0 1000 2000 FEET

BOPCO, L.P.

REF: PROP. ELECTRIC LINE TO PLU BIG SINKS 26 FED. 1-H

A ELECTRIC LINE CROSSING U.S.A. LAND IN
SECTION 26, TOWNSHIP 24 SOUTH, RANGE 30 EAST,
N.M.P.M., EDDY COUNTY, NEW MEXICO.

BASIN SURVEYS P.O. BOX 1786—HOBBS, NEW MEXICO

W.O. Number: 23073 Drawn By: James Presley

Date: 07/23/10 Disk: JLP #1 — BOP23073

Survey Date: 07/13/10

Sheet 2 of 2 Sheets

Lease #NML02862
BOPCO, L. P.
PLU Big Sinks 26 Federal #1H – Overhead Electric Line

STANDARD STIPULATIONS FOR OVERHEAD ELECTRIC DISTRIBUTION LINES

A copy of the grant and attachments, including stipulations, survey plat and/or map, will be on location during construction. BLM personnel may request to you a copy of your permit during construction to ensure compliance with all stipulations.

Holder agrees to comply with the following stipulations to the satisfaction of the Authorized Officer:

1. The holder shall indemnify the United States against any liability for damage to life or property arising from the occupancy or use of public lands under this grant.
2. The holder shall comply with all applicable Federal laws and regulations existing or hereafter enacted or promulgated. In any event, the holder shall comply with the Toxic Substances Control Act of 1976 as amended, 15 USC 2601 et seq. (1982) with regards to any toxic substances that are used, generated by or stored on the right-of-way or on facilities authorized under this right-of-way grant. (See 40 CFR, Part 702-799 and especially, provisions on polychlorinated biphenyls, 40 CFR 761.1-761.193.) Additionally, any release of toxic substances (leaks, spills, etc.) in excess of the reportable quantity established by 40 CFR, Part 117 shall be reported as required by the Comprehensive Environmental Response, Compensation, and Liability Act, section 102b. A copy of any report required or requested by any Federal agency or State government as a result of a reportable release or spill of any toxic substances shall be furnished to the authorized officer concurrent with the filing of the reports to the involved Federal agency or State government.
3. The holder agrees to indemnify the United States against any liability arising from the release of any hazardous substance or hazardous waste (as these terms are defined in the Comprehensive Environmental Response, Compensation and Liability Act of 1980, 42 U.S.C. 9601, et seq. or the Resource Conservation and Recovery Act, 42 U.S.C. 6901, et seq.) on the Right-of-Way (unless the release or threatened release is wholly unrelated to the Right-of-Way holder's activity on the Right-of-Way), or resulting from the activity of the Right-of-Way holder on the Right-of-Way. This agreement applies without regard to whether a release is caused by the holder, its agent, or unrelated third parties.
4. There will be no clearing or blading of the right-of-way unless otherwise agreed to in writing by the Authorized Officer.
5. Powerlines shall be constructed in accordance to standards outlined in "Suggested Practices for Raptor Protection on Powerlines, " Raptor Research Foundation, Inc., 1981. The holder shall assume the burden and expense of proving that pole designs not shown in the above publication are "raptor safe." Such proof shall be provided by a raptor expert approved by the Authorized Officer. The BLM reserves the right to require modification or additions to all powerline

structures placed on this right-of-way, should they be necessary to ensure the safety of large perching birds. Such modifications and/or additions shall be made by the holder without liability or expense to the United States.

6. The holder shall minimize disturbance to existing fences and other improvements on public lands. The holder is required to promptly repair improvements to at least their former state. Functional use of these improvements will be maintained at all times. The holder will contact the owner of any improvements prior to disturbing them. When necessary to pass through a fence line, the fence shall be braced on both sides of the passageway prior to cutting the fence. No permanent gates will be allowed unless approved by the Authorized Officer.

7. The BLM serial number assigned to this authorization shall be posted in a permanent, conspicuous manner where the power line crosses roads and at all serviced facilities. Numbers will be at least two inches high and will be affixed to the pole nearest the road crossing and at the facilities served.

8. Upon cancellation, relinquishment, or expiration of this grant, the holder shall comply with those abandonment procedures as prescribed by the Authorized Officer.

9. All surface structures (poles, lines, transformers, etc.) shall be removed within 180 days of abandonment, relinquishment, or termination of use of the serviced facility or facilities or within 180 days of abandonment, relinquishment, cancellation, or expiration of this grant, whichever comes first. This will not apply where the power line extends service to an active, adjoining facility or facilities.

10. Any cultural and/or paleontological resource (historic or prehistoric site or object) discovered by the holder, or any person working on his behalf, on public or Federal land shall be immediately reported to the Authorized Officer. Holder shall suspend all operations in the immediate area of such discovery until written authorization to proceed is issued by the Authorized Officer. An evaluation of the discovery will be made by the Authorized Officer to determine appropriate actions to prevent the loss of significant cultural or scientific values. The holder will be responsible for the cost of evaluation and any decision as to proper mitigation measures will be made by the Authorized Officer after consulting with the holder.

11. Special Stipulations:

- The existing pipeline ROW will be followed
- Signs or barriers will be placed as needed to prevent access along the power line from becoming a road
- Limit all disturbance to authorized width of approved access road.
- For reclamation remove poles, lines, transformer, etc. and dispose of properly.
- Fill in any holes from the poles removed.