

UNITED STATES  
DEPARTMENT OF THE INTERIOR  
BUREAU OF LAND MANAGEMENT

OCD-ARTESIA

FORM APPROVED  
OMB No. 1004-0137  
Expires July 31, 2010

**SUNDRY NOTICES AND REPORTS ON WELLS**

*Do not use this form for proposals to drill or to re-enter an abandoned well. Use Form 3160-3 (APD) for such proposals.*

5. Lease Serial No.

NM-1308489

6. If Indian, Allottee or Tribe Name

NA

**SUBMIT IN TRIPLICATE - Other instructions on page 2.**

1. Type of Well



Oil Well



Gas Well



Other

2. Name of Operator

Yates Petroleum Corporation

3a. Address

105 S. 4th Str., Artesia, NM 88210

3b. Phone No. (include area code)

575-748-1471

4. Location of Well (Footage, Sec., T., R., M., OR Survey Description)

Surface - 1310'FNL & 660'FWL of Section 20-T25S-R25E (Unit D, NWNW)

BHL - 330'FSL & 660'FWL of Section 20-T25S-R25E (Unit M, SWSW)

7. If Unit or CA/Agreement, Name and/or No.

NA

8. Well Name and No.

Tractor BPC Federal Com #1H

9. API Well No.

30-015-37779

10. Field and Pool or Exploratory Area

Wildcat; Bone Spring

11. County or Parish, State

Eddy County, New Mexico

12. CHECK APPROPRIATE BOX(ES) TO INDICATE NATURE OF NOTICE, REPORT, OR OTHER DATA

TYPE OF SUBMISSION

TYPE OF ACTION



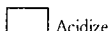
Notice of Intent



Subsequent Report



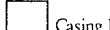
Final Abandonment Notice



Acidize



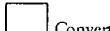
Alter Casing



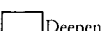
Casing Repair



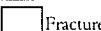
Change Plans



Convert to Injection



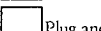
Deepen



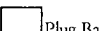
Fracture Treat



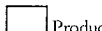
New Construction



Plug and Abandon



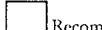
Plug Back



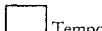
Production (Start/Resume)



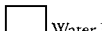
Reclamation



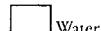
Recomplete



Temporarily Abandon



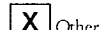
Water Disposal



Water Shut-Off



Well Integrity



Other Spud,

Surface, Inter-

mediate casing

13. Describe Proposed or Completed Operation: Clearly state all pertinent details, including estimated starting date of any proposed work and approximate duration thereof. If the proposal is to deepen directionally or recomplete horizontally, give subsurface locations and measured and true vertical depths of all pertinent markers and zones. Attach the Bond under which the work will be performed or provide the Bond No. on file with BLM/BIA. Required subsequent reports must be filed within 30 days following completion of the involved operations. If the operation results in a multiple completion or recompletion in a new interval, a Form 3160-4 must be filed once testing has been completed. Final Abandonment Notices must be filed only after all requirements, including reclamation, have been completed and the operator has determined that the site is ready for final inspection.

9/22/10 Spudded well and set 65' of 20" conductor. Notified Richard Carrasco BLM-Carlsbad of spud time.

9/26/10 Resumed drilling at 3:15 PM.

9/27/10 TD 17-1/2" hole to 405' at 4:15 PM. Set 13-3/8" 48# J-55 ST&C casing at 405'. Cemented with 160 sx Class "C" + 0.125#/sx D130 + 4% D20 + 2% S1 + 0.2% D46 (yld 1.97, wt 12.9). Tailed in with 200 sx Class "C" + 0.125#/sx D130 + 1% S1 (yld 1.34, wt 14.8). Circulated 75 sx to pit. WOC. Notified Legion Brumley with BLM of upcoming casing and cement job. Witnessed mixing dye and cement job. Tested casing to 1200 psi, held test for 30 min. WOC 36 hrs 30 min. Reduced hole to 12-1/4" and resumed drilling.

9/30/10 TD 12-1/4" hole to 1634' at 10:45 AM. Set 9-5/8" 36# J-55 LT&C casing at 1634'. Cemented stage 1 with 200 sx Class "C" + 0.125#/sx D130 (yld 1.33, wt 14.8). Circulated 63 sx to pit. Dropped bomb. Opened packer with 820 psi. Cemented stage 2 with 400 sx Class "C" + 0.125#/sx D130 + 4% D20 + 1% S1 + 0.2% D46 (yld 1.73, wt 13.5). Tailed in with 100 sx Class "C" Neat + 0.125#/sx D130 (yld 1.33, wt 14.8). Circulated 217 sx to pit. WOC 31 hrs 15 min. Reduced hole to 8-3/4" and resumed drilling.

14. I hereby certify that the foregoing is true and correct

Name (Printed/Typed)

Tina Huerta

Title Regulatory Compliance Supervisor

Signature

*Tina Huerta*

Date

October 8, 2010

THIS SPACE FOR FEDERAL OR STATE OFFICE USE

Approved by

Conditions of approval, if any, are attached. Approval of this notice does not warrant or certify that the applicant holds legal or equitable title to those rights in the subject lease which would entitle the applicant to conduct operations thereon.

Title

Office

Date

OCT 13 2010  
/s/ Dustin Winkler

Title 18 U.S.C. Section 1001 and Title 43 U.S.C. Section 1212, make it a crime for any person knowingly and willfully to make to any department or agency of the United States any false, fictitious or fraudulent statements or representations as to any matter within its jurisdiction

(Instructions on page 2)

ACCEPTED FOR RECORD  
OCT 13 2010  
BUREAU OF LAND MANAGEMENT  
CARLSBAD FIELD OFFICE  
NMOC

DISTRICT I  
1828 N. French Dr., Hobbs, NM 88240

DISTRICT II  
1301 W. Grand Avenue, Artesia, NM 88210

DISTRICT III  
1000 Rio Brazos Rd., Aztec, NM 87410

DISTRICT IV  
1820 S. St. Francis Dr., Santa Fe, NM 87505

State of New Mexico  
Energy, Minerals and Natural Resources Department

Form C-102  
Revised October 15, 2008

Submit one copy to appropriate  
District Office

**OIL CONSERVATION DIVISION**  
1220 South St. Francis Dr.  
Santa Fe, New Mexico 87505

**WELL LOCATION AND ACREAGE DEDICATION PLAT**

☐ AMENDED REPORT

API Number <b>30-015-37779</b>	Pool Code <b>96403</b>	Pool Name <b>UNDESIGNATE BONE SPRINGS</b>
Property Code <b>38127</b>	Property Name <b>TRACTOR "BPC" FEDERAL COM</b>	Well Number <b>1H</b>
GRID No. <b>025575</b>	Operator Name <b>YATES PETROLEUM CORP.</b>	Elevation <b>3597'</b>

**Surface Location**

UL or lot No.	Section	Township	Range	Lot Idn	Feet from the	North/South line	Feet from the	East/West line	County
D	20	25 S	25 E		1310	NORTH	660	WEST	EDDY

**Bottom Hole Location If Different From Surface**

UL or lot No.	Section	Township	Range	Lot Idn	Feet from the	North/South line	Feet from the	East/West line	County
M	20	25 S	25 E		330	SOUTH	660	WEST	EDDY

Dedicated Acres <b>120</b>	Joint or Infill	Consolidation Code	Order No.
-------------------------------	-----------------	--------------------	-----------

NO ALLOWABLE WILL BE ASSIGNED TO THIS COMPLETION UNTIL ALL INTERESTS HAVE BEEN CONSOLIDATED  
OR A NON-STANDARD UNIT HAS BEEN APPROVED BY THE DIVISION

**PENETRATION POINT**  
1787' FNL &  
660' ISL

**SURFACE LOCATION**  
Lat - N 32°07'10.89"  
Long - W 104°25'27.20"  
NMSPC- N 407291.707  
E 513199.718  
(NAD-83)

**PRODUCING ZONE**

**PROPOSED BOTTOM HOLE LOCATION**  
Lat - N 32°06'34.04"  
Long - W 104°25'26.63"  
NMSPC- N 403567.862  
E 513245.927  
(NAD-83)

**PROJECT A**

**OPERATOR CERTIFICATION**

I hereby certify that the information contained herein is true and complete to the best of my knowledge and belief, and that this organization either owns a working interest or unleased mineral interest in the land including the proposed bottom hole location or has a right to drill this well at this location pursuant to a contract with an owner of such a mineral or working interest, or to a voluntary pooling agreement or a compulsory pooling order heretofore entered by the division.

*Clifton May* 9/8/10  
Signature Date

**CLIFTON MAY**  
Printed Name

**SURVEYOR CERTIFICATION**

I hereby certify that the well location shown on this plat was plotted from field notes of actual surveys made by me or under my supervision and that the same is true and correct to the best of my belief.

**JAMES L. JONES**  
Date Surveyed  
Signature & Seal of Professional Surveyor

**W. L. JONES**  
Certificate No. Gary L. Jones 7977

**BASIN SURVEYS**

**ARTISIA OPERATOR:** Please do not report production under this temporary pool code until you have checked with the OCD District II, Jacqueta Reeves, and she confirms where your perfs are producing from and gives you the correct pool code.