

UNITED STATES
DEPARTMENT OF THE INTERIOR
BUREAU OF LAND MANAGEMENT

SUNDRY NOTICES AND REPORTS ON WELLS
Do not use this form for proposals to drill or to re-enter an abandoned well. Use form 3160-3 (APD) for such proposals.

OCD - Artesia

FORM APPROVED
OMB NO. 1004-0135
Expires: July 31, 2010

5. Lease Serial No.
NMNM074935

6. If Indian, Allottee or Tribe Name

7. If Unit or CA/Agreement, Name and/or No.

SUBMIT IN TRIPLICATE - Other instructions on reverse side.

1. Type of Well
☒ Oil Well ☐ Gas Well ☐ Other

8. Well Name and No.
ELECTRA FEDERAL 63

2. Name of Operator
COG OPERATING LLC
Contact: KANICIA CARRILLO
E-Mail: kcarrillo@conchoresources.com

9. API Well No.
30-015-37225-00-X1

3a. Address
550 WEST TEXAS AVENUE SUITE 100
MIDLAND, TX 79701-4287

3b. Phone No. (include area code)
Ph: 432-685-4332

10. Field and Pool, or Exploratory
LOCO HILLS
UNKNOWN

4. Location of Well (Footage, Sec., T., R., M., or Survey Description)
Sec 10 T17S R30E NENE Lot A 790FNL 330FEL
32.85398 N Lat, 103.95174 W Lon

11. County or Parish, and State
EDDY COUNTY, NM

12. CHECK APPROPRIATE BOX(ES) TO INDICATE NATURE OF NOTICE, REPORT, OR OTHER DATA

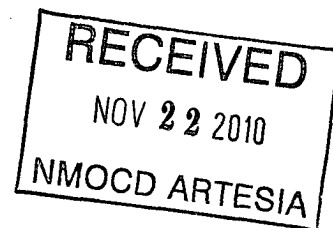
TYPE OF SUBMISSION	TYPE OF ACTION			
<input type="checkbox"/> Notice of Intent	<input type="checkbox"/> Acidize	<input type="checkbox"/> Deepen	<input type="checkbox"/> Production (Start/Resume)	<input type="checkbox"/> Water Shut-Off
<input checked="" type="checkbox"/> Subsequent Report	<input type="checkbox"/> Alter Casing	<input type="checkbox"/> Fracture Treat	<input checked="" type="checkbox"/> Reclamation	<input type="checkbox"/> Well Integrity
<input type="checkbox"/> Final Abandonment Notice	<input type="checkbox"/> Casing Repair	<input type="checkbox"/> New Construction	<input type="checkbox"/> Recomplete	<input type="checkbox"/> Other
	<input type="checkbox"/> Change Plans	<input type="checkbox"/> Plug and Abandon	<input type="checkbox"/> Temporarily Abandon	
	<input type="checkbox"/> Convert to Injection	<input type="checkbox"/> Plug Back	<input type="checkbox"/> Water Disposal	

13. Describe Proposed or Completed Operation (clearly state all pertinent details, including estimated starting date of any proposed work and approximate duration thereof. If the proposal is to deepen directionally or recompleat horizontally, give subsurface locations and measured and true vertical depths of all pertinent markers and zones. Attach the Bond under which the work will be performed or provide the Bond No. on file with BLM/BIA. Required subsequent reports shall be filed within 30 days following completion of the involved operations. If the operation results in a multiple completion or recompleat in a new interval, a Form 3160-4 shall be filed once testing has been completed. Final Abandonment Notices shall be filed only after all requirements, including reclamation, have been completed, and the operator has determined that the site is ready for final inspection.)

Interim Reclamation complete.

Downsized:
40' on South side
&
70' on East side

Ready for inspection.



14. I hereby certify that the foregoing is true and correct.	
Electronic Submission #94828 verified by the BLM Well Information System For COG OPERATING LLC, sent to the Carlsbad Committed to AFMSS for processing by KURT SIMMONS on 10/14/2010 (11KMS0052SE)	
Name (Printed/Typed) KANICIA CARRILLO	Title PREPARER
Signature (Electronic Submission)	Date 10/14/2010

THIS SPACE FOR FEDERAL OR STATE OFFICE USE

Approved By ACCEPTED	JAMES A AMOS Title SUPERVISOR EPS	Date 11/19/20
Conditions of approval, if any, are attached. Approval of this notice does not warrant or certify that the applicant holds legal or equitable title to those rights in the subject lease which would entitle the applicant to conduct operations thereon.		Office Carlsbad <i>2010</i>

Title 18 U.S.C. Section 1001 and Title 43 U.S.C. Section 1212, make it a crime for any person knowingly and willfully to make to any department or agency of the United States any false, fictitious or fraudulent statements or representations as to any matter within its jurisdiction.

**** BLM REVISED ** BLM REVISED ** BLM REVISED ** BLM REVISED ** BLM REVISED ****



API Well Number Banner

Report Description

This report shows a Well's API Number in Barcode format for purposes of scanning. The Barcode format is Code 39.



30015369580000

30 15 36958

ELECTRA FEDERAL No.035

COG OPERATING LLC

11/24/2010

UNITED STATES
DEPARTMENT OF THE INTERIOR
BUREAU OF LAND MANAGEMENT

ocd-Artesia

FORM APPROVED
OMB NO. 1004-0135
Expires: July 31, 2010

SUNDRY NOTICES AND REPORTS ON WELLS
Do not use this form for proposals to drill or to re-enter an abandoned well. Use form 3160-3 (APD) for such proposals.

SUBMIT IN TRIPLICATE - Other instructions on reverse side.

1. Type of Well <input checked="" type="checkbox"/> Oil Well <input type="checkbox"/> Gas Well <input type="checkbox"/> Other		5. Lease Serial No. NMNM0467931
2. Name of Operator COG OPERATING LLC		6. If Indian, Allottee or Tribe Name
Contact: KANICIA CARRILLO E-Mail: kcarrillo@conchoresources.com		7. If Unit or CA/Agreement, Name and/or No.
3a. Address 550 WEST TEXAS AVENUE SUITE 100 MIDLAND, TX 79701-4287	3b. Phone No. (include area code) Ph: 432-685-4332	8. Well Name and No. ELECTRA FEDERAL 35
4. Location of Well (Footage, Sec., T., R., M., or Survey Description) Sec 10 T17S R30E SENE 2255FNL 990FEL 32.85010 N Lat, 103.95453 W Lon		9. API Well No. 30-015-36958-00-S1
		10. Field and Pool, or Exploratory LOCO HILLS
		11. County or Parish, and State EDDY COUNTY, NM

12. CHECK APPROPRIATE BOX(ES) TO INDICATE NATURE OF NOTICE, REPORT, OR OTHER DATA

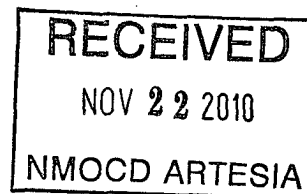
TYPE OF SUBMISSION	TYPE OF ACTION			
<input type="checkbox"/> Notice of Intent	<input type="checkbox"/> Acidize	<input type="checkbox"/> Deepen	<input type="checkbox"/> Production (Start/Resume)	<input type="checkbox"/> Water Shut-Off
<input checked="" type="checkbox"/> Subsequent Report	<input type="checkbox"/> Alter Casing	<input type="checkbox"/> Fracture Treat	<input checked="" type="checkbox"/> Reclamation	<input type="checkbox"/> Well Integrity
<input type="checkbox"/> Final Abandonment Notice	<input type="checkbox"/> Casing Repair	<input type="checkbox"/> New Construction	<input type="checkbox"/> Recomplete	<input type="checkbox"/> Other
	<input type="checkbox"/> Change Plans	<input type="checkbox"/> Plug and Abandon	<input type="checkbox"/> Temporarily Abandon	
	<input type="checkbox"/> Convert to Injection	<input type="checkbox"/> Plug Back	<input type="checkbox"/> Water Disposal	

13. Describe Proposed or Completed Operation (clearly state all pertinent details, including estimated starting date of any proposed work and approximate duration thereof. If the proposal is to deepen directionally or recompleat horizontally, give subsurface locations and measured and true vertical depths of all pertinent markers and zones. Attach the Bond under which the work will be performed or provide the Bond No. on file with BLM/BIA. Required subsequent reports shall be filed within 30 days following completion of the involved operations. If the operation results in a multiple completion or recompleat in a new interval, a Form 3160-4 shall be filed once testing has been completed. Final Abandonment Notices shall be filed only after all requirements, including reclamation, have been completed, and the operator has determined that the site is ready for final inspection.)

Interim Reclamation complete.

Downsized:
30' on south side
&
50' on east side

Ready for inspection.



14. I hereby certify that the foregoing is true and correct.	
Electronic Submission #82028 verified by the BLM Well Information System For COG OPERATING LLC, sent to the Carlsbad Committed to AFMSS for processing by KURT SIMMONS on 03/01/2010 (10KMS0831SE)	
Name (Printed/Typed) KANICIA CARRILLO	Title PREPARER
Signature (Electronic Submission)	Date 02/26/2010

THIS SPACE FOR FEDERAL OR STATE OFFICE USE

Approved By	JAMES A AMOS Title SUPERVISOR EPS	Date 11/19/20
Conditions of approval, if any, are attached. Approval of this notice does not warrant or certify that the applicant holds legal or equitable title to those rights in the subject lease which would entitle the applicant to conduct operations thereon.		Office Carlsbad

Title 18 U.S.C. Section 1001 and Title 43 U.S.C. Section 1212, make it a crime for any person knowingly and willfully to make to any department or agency of the United States any false, fictitious or fraudulent statements or representations as to any matter within its jurisdiction.

** BLM REVISED ** BLM REVISED ** BLM REVISED ** BLM REVISED ** BLM REVISED **



API Well Number Banner

Report Description

This report shows a Well's API Number in Barcode format for purposes of scanning. The Barcode format is Code 39.



30015372230000

30 15 37223

ELECTRA FEDERAL No.047

COG OPERATING LLC

UNITED STATES
DEPARTMENT OF THE INTERIOR
BUREAU OF LAND MANAGEMENT

oCD-Artesia

FORM APPROVED
OMB NO. 1004-0135
Expires: July 31, 2010

SUNDRY NOTICES AND REPORTS ON WELLS

Do not use this form for proposals to drill or to re-enter an abandoned well. Use form 3160-3 (APD) for such proposals.

5. Lease Serial No.
NMNM074935

6. If Indian, Allottee or Tribe Name

7. If Unit or CA/Agreement, Name and/or No.

8. Well Name and No.
ELECTRA FEDERAL 47

9. API Well No.
30-015-37223-00-S1

10. Field and Pool, or Exploratory
LOCO HILLS

11. County or Parish, and State
EDDY COUNTY, NM

SUBMIT IN TRIPLICATE - Other instructions on reverse side.

1. Type of Well

☒ Oil Well ☐ Gas Well ☐ Other

2. Name of Operator
COG OPERATING LLC

Contact: KANICIA CARRILLO
E-Mail: kcarrillo@conchoresources.com

3a. Address
550 WEST TEXAS AVENUE SUITE 100
MIDLAND, TX 79701-4287

3b. Phone No. (include area code)
Ph: 432-685-4332

4. Location of Well (Footage, Sec., T., R., M., or Survey Description)
Sec 10 T17S R30E NESW 2310FSL 1650FWL

12. CHECK APPROPRIATE BOX(ES) TO INDICATE NATURE OF NOTICE, REPORT, OR OTHER DATA

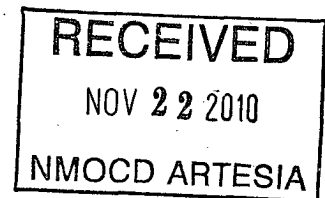
TYPE OF SUBMISSION	TYPE OF ACTION			
<input type="checkbox"/> Notice of Intent	<input type="checkbox"/> Acidize	<input type="checkbox"/> Deepen	<input type="checkbox"/> Production (Start/Resume)	<input type="checkbox"/> Water Shut-Off
<input checked="" type="checkbox"/> Subsequent Report	<input type="checkbox"/> Alter Casing	<input type="checkbox"/> Fracture Treat	<input checked="" type="checkbox"/> Reclamation	<input type="checkbox"/> Well Integrity
<input type="checkbox"/> Final Abandonment Notice	<input type="checkbox"/> Casing Repair	<input type="checkbox"/> New Construction	<input type="checkbox"/> Recomplete	<input type="checkbox"/> Other
	<input type="checkbox"/> Change Plans	<input type="checkbox"/> Plug and Abandon	<input type="checkbox"/> Temporarily Abandon	
	<input type="checkbox"/> Convert to Injection	<input type="checkbox"/> Plug Back	<input type="checkbox"/> Water Disposal	

13. Describe Proposed or Completed Operation (clearly state all pertinent details, including estimated starting date of any proposed work and approximate duration thereof. If the proposal is to deepen directionally or recompleat horizontally, give subsurface locations and measured and true vertical depths of all pertinent markers and zones. Attach the Bond under which the work will be performed or provide the Bond No. on file with BLM/BIA. Required subsequent reports shall be filed within 30 days following completion of the involved operations. If the operation results in a multiple completion or recompleat in a new interval, a Form 3160-4 shall be filed once testing has been completed. Final Abandonment Notices shall be filed only after all requirements, including reclamation, have been completed, and the operator has determined that the site is ready for final inspection.)

Interim Reclamation complete.

Downsized:
40' on North side
&
70' on West side

Ready for inspection.



14. I hereby certify that the foregoing is true and correct.

**Electronic Submission #94823 verified by the BLM Well Information System
For COG OPERATING LLC, sent to the Carlsbad
Committed to AFMSS for processing by KURT SIMMONS on 10/14/2010 (11KMS0050SE)**

Name (Printed/Typed) KANICIA CARRILLO

Title PREPARER

Signature (Electronic Submission)

Date 10/14/2010

THIS SPACE FOR FEDERAL OR STATE OFFICE USE

Approved By

ACCEPTED

JAMES A AMOS
Title SUPERVISOR EPS

Date 11/19/20

Conditions of approval, if any, are attached. Approval of this notice does not warrant or certify that the applicant holds legal or equitable title to those rights in the subject lease which would entitle the applicant to conduct operations thereon.

Office Carlsbad

2010

Title 18 U.S.C. Section 1001 and Title 43 U.S.C. Section 1212, make it a crime for any person knowingly and willfully to make to any department or agency of the United States any false, fictitious or fraudulent statements or representations as to any matter within its jurisdiction.

**** BLM REVISED ** BLM REVISED ** BLM REVISED ** BLM REVISED ** BLM REVISED ****



API Well Number Banner

Report Description

This report shows a Well's API Number in Barcode format for purposes of scanning. The Barcode format is Code 39.



30015374410000

30 15 37441

ELECTRA FEDERAL No.061

COG OPERATING LLC

11/24/2010

UNITED STATES
DEPARTMENT OF THE INTERIOR
BUREAU OF LAND MANAGEMENT

OLD - Artesia

FORM APPROVED
OMB NO. 1004-0135
Expires: July 31, 2010**SUNDRY NOTICES AND REPORTS ON WELLS**
Do not use this form for proposals to drill or to re-enter an abandoned well. Use form 3160-3 (APD) for such proposals.5. Lease Serial No.
Multiple--See Attached

6. If Indian, Allottee or Tribe Name

7. If Unit or CA/Agreement, Name and/or No.
Multiple--See Attached8. Well Name and No.
ELECTRA FEDERAL 619. API Well No.
30-015-37441-00-S110. Field and Pool, or Exploratory
LOCO HILLS11. County or Parish, and State
EDDY COUNTY, NM**SUBMIT IN TRIPLICATE - Other instructions on reverse side.**1. Type of Well
☒ Oil Well ☐ Gas Well ☐ Other2. Name of Operator
COG OPERATING LLC
Contact: KANICIA CARRILLO
E-Mail: kcarrillo@conchoresources.com3a. Address
550 WEST TEXAS AVENUE SUITE 100
MIDLAND, TX 79701-4287
3b. Phone No. (include area code)
Ph: 432-685-43324. Location of Well (Footage, Sec., T., R., M., or Survey Description)
Sec 10 T17S R30E NWNE 786FNL 1799FEL**12. CHECK APPROPRIATE BOX(ES) TO INDICATE NATURE OF NOTICE, REPORT, OR OTHER DATA**

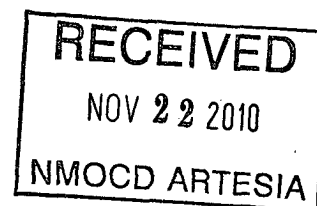
TYPE OF SUBMISSION	TYPE OF ACTION			
<input type="checkbox"/> Notice of Intent	<input type="checkbox"/> Acidize	<input type="checkbox"/> Deepen	<input type="checkbox"/> Production (Start/Resume)	<input type="checkbox"/> Water Shut-Off
<input checked="" type="checkbox"/> Subsequent Report	<input type="checkbox"/> Alter Casing	<input type="checkbox"/> Fracture Treat	<input checked="" type="checkbox"/> Reclamation	<input type="checkbox"/> Well Integrity
<input type="checkbox"/> Final Abandonment Notice	<input type="checkbox"/> Casing Repair	<input type="checkbox"/> New Construction	<input type="checkbox"/> Recomplete	<input type="checkbox"/> Other
	<input type="checkbox"/> Change Plans	<input type="checkbox"/> Plug and Abandon	<input type="checkbox"/> Temporarily Abandon	
	<input type="checkbox"/> Convert to Injection	<input type="checkbox"/> Plug Back	<input type="checkbox"/> Water Disposal	

13. Describe Proposed or Completed Operation (clearly state all pertinent details, including estimated starting date of any proposed work and approximate duration thereof. If the proposal is to deepen directionally or recompleat horizontally, give subsurface locations and measured and true vertical depths of all pertinent markers and zones. Attach the Bond under which the work will be performed or provide the Bond No. on file with BLM/BIA. Required subsequent reports shall be filed within 30 days following completion of the involved operations. If the operation results in a multiple completion or recompleat in a new interval, a Form 3160-4 shall be filed once testing has been completed. Final Abandonment Notices shall be filed only after all requirements, including reclamation, have been completed, and the operator has determined that the site is ready for final inspection.)

Interim Reclamation complete.

Downsized:
70' on South side

Ready for inspection.



14. I hereby certify that the foregoing is true and correct.

**Electronic Submission #94096 verified by the BLM Well Information System
For COG OPERATING LLC, sent to the Carlsbad
Committed to AFMSS for processing by CHERYLE RYAN on 10/05/2010 (11CMR0036SE)**

Name (Printed/Typed) KANICIA CARRILLO

Title PREPARER

Signature (Electronic Submission)

Date 10/05/2010

THIS SPACE FOR FEDERAL OR STATE OFFICE USEApproved By **ACCEPTED**JAMES A AMOS
Title SUPERVISOR EPS

Date 11/19/20

Conditions of approval, if any, are attached. Approval of this notice does not warrant or certify that the applicant holds legal or equitable title to those rights in the subject lease which would entitle the applicant to conduct operations thereon.

Office Carlsbad

2010

Title 18 U.S.C. Section 1001 and Title 43 U.S.C. Section 1212, make it a crime for any person knowingly and willfully to make to any department or agency of the United States any false, fictitious or fraudulent statements or representations as to any matter within its jurisdiction.

**** BLM REVISED ** BLM REVISED ** BLM REVISED ** BLM REVISED ** BLM REVISED ****