

OCD-ARTESIA

UNITED STATES
DEPARTMENT OF THE INTERIOR
BUREAU OF LAND MANAGEMENT

FORM APPROVED
OMB No. 1004-0137
Expires: March 31, 2007

SUNDRY NOTICES AND REPORTS ON WELLS
**Do not use this form for proposals to drill or to re-enter an
abandoned well. Use Form 3160-3 (APD) for such proposals.**

5. Lease Serial No.
NM-76972

6. If Indian, Allottee or Tribe Name

SUBMIT IN TRIPLICATE – Other instructions on page 2.

1. Type of Well

☐ Oil Well ☒ Gas Well ☐ Other

2. Name of Operator
Devon Energy Production Co., LP

3a. Address
20 North Broadway
OKC, OK 73102

3b. Phone No. (include area code)
(405)- 552-4524

4. Location of Well (Footage, Sec., T., R., M., or Survey Description)
1980' FSL & 660' FEL Lot I
Section 17-T23S-26E

7. If Unit of CA/Agreement, Name and/or No.
CA-82032 NM 82032

8. Well Name and No.
Exxon 17 Federal Com 1

9. API Well No.
30-015-26146

10. Field and Pool or Exploratory Area
73800 - Carlsbad, Atoka South (GAS)

11. Country or Parish, State
Eddy County, NM

12. CHECK THE APPROPRIATE BOX(ES) TO INDICATE NATURE OF NOTICE, REPORT OR OTHER DATA

TYPE OF SUBMISSION	TYPE OF ACTION			
<input checked="" type="checkbox"/> Notice of Intent	<input type="checkbox"/> Acidize	<input type="checkbox"/> Deepen	<input type="checkbox"/> Production (Start/Resume)	<input type="checkbox"/> Water Shut-Off
<input type="checkbox"/> Subsequent Report	<input type="checkbox"/> Alter Casing	<input type="checkbox"/> Fracture Treat	<input type="checkbox"/> Reclamation	<input type="checkbox"/> Well Integrity
<input type="checkbox"/> Final Abandonment Notice	<input type="checkbox"/> Casing Repair	<input type="checkbox"/> New Construction	<input type="checkbox"/> Recomplete	<input type="checkbox"/> Other Off-Lease Gas
	<input type="checkbox"/> Change Plans	<input type="checkbox"/> Plug and Abandon	<input type="checkbox"/> Temporarily Abandon	Measurement & Sales
	<input type="checkbox"/> Convert to Injection	<input type="checkbox"/> Plug Back	<input type="checkbox"/> Water Disposal	

13. Describe Proposed or Completed Operation: Clearly state all pertinent details, including estimated starting date of any proposed work and approximate duration thereof. If the proposal is to deepen directionally or recompleat horizontally, give subsurface locations and measured and true vertical depths of all pertinent markers and zones. Attach the Bond under which the work will be performed or provide the Bond No. on file with BLM/BIA. Required subsequent reports must be filed within 30 days following completion of the involved operations. If the operation results in a multiple completion or recompleat in a new interval, a Form 3160-4 must be filed once testing has been completed. Final Abandonment Notices must be filed only after all requirements, including reclamation, have been completed and the operator has determined that the site is ready for final inspection.)

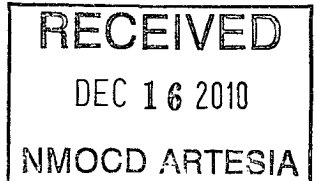
Devon Energy Production Co., LLP respectfully requests permission for Off-Lease Gas Measurement & Sales for Exxon 17 Federal Com 1. Produced gas flows through a 1440 psi 2-Phase Separator and then through the Exxon 17 Fed Com 1 Chart Recorder and Meter Run on location before metering at a the DCP Sales Meter #713236-00 located approximately 1 mile SE in section 16 T23S R26E, Eddy County, New Mexico. No other wells are connected to the gas line and reported gas volumes are the CDP sales meter volumes. These volumes are compared against the check meter volumes.

The Off Lease Gas Measurement & Sales is due to the Operator installed gathering systems. Waste is not induced and no correlative rights are impaired.

The working interest, royalty interest and overriding royalty interest owners are not identical; parties have been notified via certified mail (see attached).

ROW will or has already been obtained.

SEE ATTACHED FOR
CONDITIONS OF APPROVAL



14. I hereby certify that the foregoing is true and correct.

Name (Printed/Typed)
Melanie Crawford

Title Regulatory Analyst

Signature

Melanie Crawford

Date

11/30/10

THIS SPACE FOR FEDERAL OR STATE OFFICE USE

Approved by

/s/ JD Whitlock Jr

Title

LPE7

Date

12/14/10

Conditions of approval, if any, are attached. Approval of this notice does not warrant or certify that the applicant holds legal or equitable title to those rights in the subject lease which would entitle the applicant to conduct operations thereon.

Office

CF0

Title 18 U.S.C. Section 1001 and Title 43 U.S.C. Section 1212, make it a crime for any person knowingly and willfully to make to any department or agency of the United States any false, fictitious or fraudulent statements or representations as to any matter within its jurisdiction.

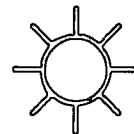
(Instructions on page 2)

DJJ

ø 9
NM-027994-A

17 **23S 26E**

16
NM-76972



Exxon 17 Fed Com #1


C.A. NM-82032

3-D

3d

20 3-D Seismic 3-D

21



Exxon 17 Fed Com 1
 1990' FSL and 660' FEL
 S17 T23S R26E
 Eddy, County NM

Production System: Closed


1) Oil sales by tank gauge to tank truck.


2) Seal requirements:


A. Production Phase: On all Tanks.


(1) All valves 5 sealed closed.

Sales Phase: On Tank being hauled.


(1) Valve 1 sealed closed. 

(2) Valve 3 sealed closed. 

(3) Valve 4 sealed closed. 


(4) Valve 5 sealed closed. 


(5) Misc. Valves: Plugged or otherwise unaccessible. 


NOTE: Valve 2 is either a test or roll line if there is a valve 2 it will be sealed closed. 


Legend for Site Diagram

Valve #1: Production Line 

Valve #2: Test or Roll line 


Valve #3: Circ./Drain Line 

Valve #4: Equalizer Line 

Valve #5: Sles Line 

Valve #6: BS&W Load Line 


Buried Lines: 

Firewall: 

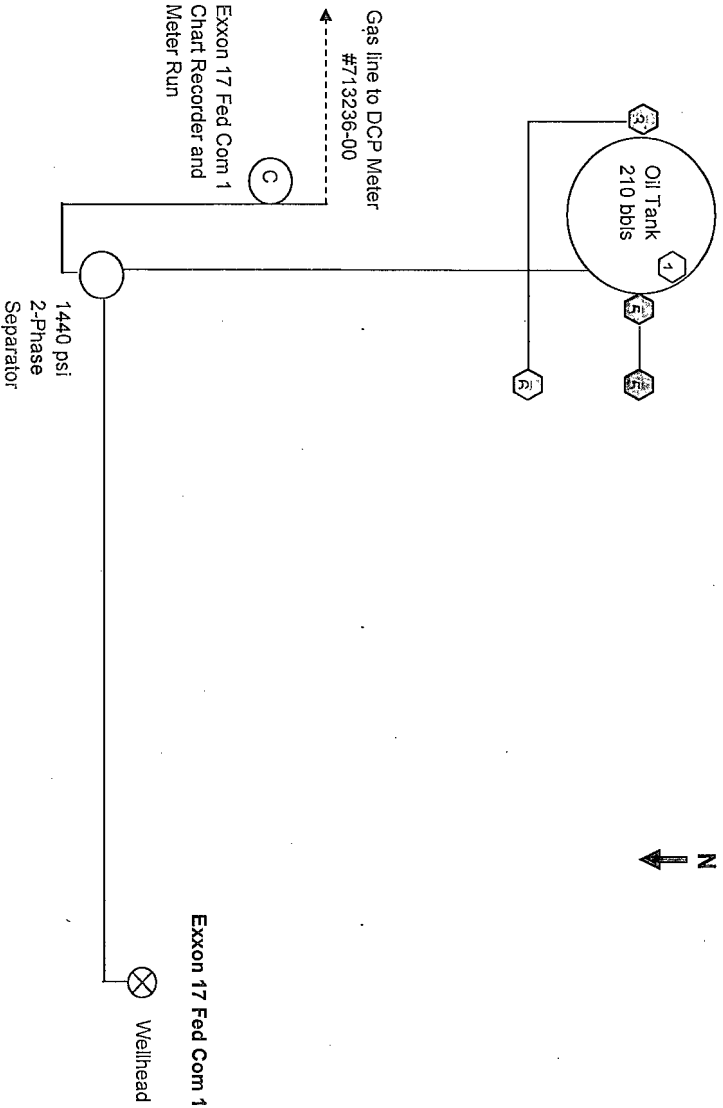
Wellhead: 

Stak-pak: 

Production line: 

Water line: 

Gas Meter  





Devon Energy Production Company
20 North Broadway – CT 3.058
Oklahoma City, Oklahoma 73102-8260
Phone: (405)-552-4524
Fax (405)-552-1358
Melanie.Crawford@dvn.com

November 17, 2010

Mr. Richard Ezeanyim
State of New Mexico
Oil Conservation Division
1220 S. St. Francis Drive
Santa Fe, New Mexico 87505

**Re: Off Lease Gas Measurement & Sales Approval
Exxon 17 Federal Com 1
API # 30-015-26146
Sec 17-T23S-R26E
Lease NM-76972
Carlsbad; Atoka South (GAS) - Pool Code: 73800
Eddy County, New Mexico**

Dear Mr. Ezeanyim:

Please find attached the OCD Form C-107B, OCD Form C-103 Sundry Notice of Intent for Off-Lease Gas Measurement and Sales. The working interest, royalty interest and overriding royalty interest owners are not identical; parties have been notified via certified mail.

BLM sundry approval and BLM conditions of approval attached.

Should you require any additional information or assistance, please do not hesitate to contact me at (405)-552-4524.

Very truly yours,

DEVON ENERGY PRODUCTION COMPANY, L.P.

A handwritten signature in cursive script that reads "Melanie Crawford".

Melanie Crawford
Regulatory Analyst

Enclosures

DATE IN	SUSPENSE	ENGINEER	LOGGED IN	TYPE	APP NO.
---------	----------	----------	-----------	------	---------

ABOVE THIS LINE FOR DIVISION USE ONLY

NEW MEXICO OIL CONSERVATION DIVISION
- Engineering Bureau -
 1220 South St. Francis Drive, Santa Fe, NM 87505



ADMINISTRATIVE APPLICATION CHECKLIST

THIS CHECKLIST IS MANDATORY FOR ALL ADMINISTRATIVE APPLICATIONS FOR EXCEPTIONS TO DIVISION RULES AND REGULATIONS WHICH REQUIRE PROCESSING AT THE DIVISION LEVEL IN SANTA FE

Application Acronyms:

[NSL-Non-Standard Location] [NSP-Non-Standard Proration Unit] [SD-Simultaneous Dedication]
[DHC-Downhole Commingling] [CTB-Lease Commingling] [PLC-Pool/Lease Commingling]
[PC-Pool Commingling] [OLS - Off-Lease Storage] [OLM-Off-Lease Measurement]
[WFX-Waterflood Expansion] [PMX-Pressure Maintenance Expansion]
[SWD-Salt Water Disposal] [IPI-Injection Pressure Increase]
[EOR-Qualified Enhanced Oil Recovery Certification] [PPR-Positive Production Response]

- [1] **TYPE OF APPLICATION** - Check Those Which Apply for [A]
 [A] Location - Spacing Unit - Simultaneous Dedication
☐ NSL ☐ NSP ☐ SD
- Check One Only for [B] or [C]
 [B] Commingling - Storage - Measurement
☐ DHC ☐ CTB ☐ PLC ☐ PC ☐ OLS ☒ OLM
- [C] Injection - Disposal - Pressure Increase - Enhanced Oil Recovery
☐ WFX ☐ PMX ☐ SWD ☐ IPI ☐ EOR ☐ PPR
- [D] Other: Specify _____ Off Lease Gas Sales _____
- [2] **NOTIFICATION REQUIRED TO:** - Check Those Which Apply, or ☒ Does Not Apply
 [A] ☒ Working, Royalty or Overriding Royalty Interest Owners
- [B] ☐ Offset Operators, Leaseholders or Surface Owner
- [C] ☐ Application is One Which Requires Published Legal Notice
- [D] ☒ Notification and/or Concurrent Approval by BLM or SLO
U.S. Bureau of Land Management - Commissioner of Public Lands, State Land Office
- [E] ☐ For all of the above, Proof of Notification or Publication is Attached, and/or,
- [F] ☐ Waivers are Attached
- [3] **SUBMIT ACCURATE AND COMPLETE INFORMATION REQUIRED TO PROCESS THE TYPE OF APPLICATION INDICATED ABOVE.**

[4] **CERTIFICATION:** I hereby certify that the information submitted with this application for administrative approval is **accurate** and **complete** to the best of my knowledge. I also understand that **no action** will be taken on this application until the required information and notifications are submitted to the Division.

Note: Statement must be completed by an individual with managerial and/or supervisory capacity.

Melanie Crawford
 Print or Type Name

Melanie Crawford
 Signature

Regulatory Analyst
 Title

11/30/10
 Date

Melanie.Crawford@divn.com
 e-mail Address

District I
1625 N. French Drive, Hobbs, NM 88240
District II
1301 W. Grand Ave, Artesia, NM 88210
District III
1000 Rio Brazos Road, Aztec, NM 87410
District IV
1220 S. St Francis Dr, Santa Fe, NM
87505

State of New Mexico
Energy, Minerals and Natural Resources Department

Form C-107-B
Revised June 10, 2003

OIL CONSERVATION DIVISION

1220 S. St Francis Drive
Santa Fe, New Mexico 87505

Submit the original
application to the Santa Fe
office with one copy to the
appropriate District Office.

APPLICATION FOR SURFACE COMMINGLING (DIVERSE OWNERSHIP)

OPERATOR NAME: Devon Energy Production Co., LP

OPERATOR ADDRESS: 20 North Broadway, Ste 1500

APPLICATION TYPE:

☐ Pool Commingling ☐ Lease Commingling ☐ Pool and Lease Commingling ☒ Off-Lease Storage and Measurement (Only if not Surface Commingled)

LEASE TYPE: ☐ Fee ☐ State ☒ Federal

Is this an Amendment to existing Order? ☐ Yes ☒ No If "Yes", please include the appropriate Order No. _____

Have the Bureau of Land Management (BLM) and State Land office (SLO) been notified in writing of the proposed commingling

☒ Yes ☐ No

(A) POOL COMMINGLING

Please attach sheets with the following information

(1) Pool Names and Codes	Gravities / BTU of Non-Commingled Production	Calculated Gravities / BTU of Commingled Production		Calculated Value of Commingled Production	Volumes

(2) Are any wells producing at top allowables? ☐ Yes ☐ No

(3) Has all interest owners been notified by certified mail of the proposed commingling? ☐ Yes ☐ No.

(4) Measurement type: ☐ Metering ☐ Other (Specify)

(5) Will commingling decrease the value of production? ☐ Yes ☐ No If "yes", describe why commingling should be approved

(B) LEASE COMMINGLING

Please attach sheets with the following information

(1) Pool Name and Code.

(2) Is all production from same source of supply? ☐ Yes ☐ No

(3) Has all interest owners been notified by certified mail of the proposed commingling? ☐ Yes ☐ No

(4) Measurement type: ☐ Metering ☐ Other (Specify)

(C) POOL and LEASE COMMINGLING

Please attach sheets with the following information

(1) Complete Sections A and E.

(D) OFF-LEASE STORAGE and MEASUREMENT

Please attached sheets with the following information

(1) Is all production from same source of supply? ☒ Yes ☐ No

(2) Include proof of notice to all interest owners.

(E) ADDITIONAL INFORMATION (for all application types)

Please attach sheets with the following information

(1) A schematic diagram of facility, including legal location.

(2) A plat with lease boundaries showing all well and facility locations. Include lease numbers if Federal or State lands are involved.

(3) Lease Names, Lease and Well Numbers, and API Numbers.

I hereby certify that the information above is true and complete to the best of my knowledge and belief.

SIGNATURE: Melanie Crawford

TITLE: Regulatory Analyst

DATE: 11/30/10

TYPE OR PRINT NAME: Melanie Crawford

TELEPHONE NO.: (405)-552-4524

E-MAIL ADDRESS: Melanie.Crawford@dvn.com

Submit 3 Copies To Appropriate District
Office
District I
1625 N. French Dr., Hobbs, NM 88240
District II
1301 W. Grand Ave., Artesia, NM 88210
District III
1000 Rio Brazos Rd., Aztec, NM 87410
District IV
1220 S. St. Francis Dr., Santa Fe, NM
87505

State of New Mexico
Energy, Minerals and Natural Resources

Form C-103
May 27, 2004

OIL CONSERVATION DIVISION
1220 South St. Francis Dr.
Santa Fe, NM 87505

WELL API NO. 30-015-26146
5. Indicate Type of Lease FED <input checked="" type="checkbox"/> STATE <input type="checkbox"/> FEE <input type="checkbox"/>
6. State Oil & Gas Lease No. NM-76972
7. Lease Name or Unit Agreement Name Exxon 17 Federal Com
8. Well Number 1
9. OGRID Number 6137
10. Pool name or Wildcat 73800 - Carlsbad; Atoka South (GAS)

SUNDRY NOTICES AND REPORTS ON WELLS (DO NOT USE THIS FORM FOR PROPOSALS TO DRILL OR TO DEEPEN OR PLUG BACK TO A DIFFERENT RESERVOIR. USE "APPLICATION FOR PERMIT" (FORM C-101) FOR SUCH PROPOSALS.) 1. Type of Well: Oil Well <input type="checkbox"/> Gas Well <input checked="" type="checkbox"/> Other <input type="checkbox"/>	
2. Name of Operator Devon Energy Production Company, LP	
3. Address of Operator 20 North Broadway Oklahoma City, Oklahoma 73102-8260 (405) 552-4524	
4. Well Location (See Below) Unit Letter I : 1980 feet from the South line and 660 feet from the East line Section 17 Township 23S Range 26E NMPM Eddy County New Mexico	
11. Elevation (Show whether DR, RKB, RT, GR, etc.)	
Pit or Below-grade Tank Application <input type="checkbox"/> or Closure <input type="checkbox"/>	
Pit type Depth to Groundwater Distance from nearest fresh water well Distance from nearest surface water	
Pit Liner Thickness: mil Below-Grade Tank: Volume bbls; Construction Material	

12. Check Appropriate Box to Indicate Nature of Notice, Report or Other Data

NOTICE OF INTENTION TO:

PERFORM REMEDIAL WORK ☐ PLUG AND ABANDON ☐
TEMPORARILY ABANDON ☐ CHANGE PLANS ☐
PULL OR ALTER CASING ☐ MULTIPLE COMPL ☐
OTHER: Off-Lease Gas Measurement & Sales
☒

SUBSEQUENT REPORT OF:

REMEDIAL WORK ☐ ALTERING CASING ☐
COMMENCE-DRILLING OPNS. ☐ P AND A ☐
CASING/CEMENT JOB ☐
OTHER: ☐

13. Describe proposed or completed operations. (Clearly state all pertinent details, and give pertinent dates, including estimated date of starting any proposed work). SEE RULE 1103. For Multiple Completions: Attach wellbore diagram of proposed completion or recompletion.

Devon Energy Production Co., LLP respectfully requests permission for Off-Lease Gas Measurement & Sales for Exxon 17 Federal Com 1. Produced gas flows through a 1440 psi 2-Phase Separator and then through the Exxon 17 Fed Com 1 Chart Recorder and Meter Run on location before metering at a the DCP Sales Meter #713236-00 located approximately 1 mile SE in section 16 T23S R26E, Eddy County, New Mexico. No other wells are connected to the gas line and reported gas volumes are the CDP sales meter volumes. These volumes are compared against the check meter volumes.

The Off Lease Gas Measurement & Sales is due to the Operator installed gathering systems. Waste is not induced and no correlative rights are impaired.

The working interest, royalty interest and overriding royalty interest owners are not identical; parties have been notified via certified mail (see attached).

ROW will or has already been obtained.

I hereby certify that the information above is true and complete to the best of my knowledge and belief. I further certify that any pit or below-grade tank has been/will be constructed or closed according to NMOCD guidelines ☐, a general permit ☐ or an (attached) alternative OCD-approved plan ☐.

SIGNATURE Melanie Crawford TITLE Regulatory Analyst DATE 11/30/10

Type or print name Melanie Crawford E-mail-address: Melanie.Crawford Telephone No. (405) 552-4524
For State Use Only

APPROVED BY: _____ TITLE _____ DATE _____
Conditions of Approval (if any): _____



Devon Energy Corporation
20 North Broadway
Oklahoma City, OK 73102-8260

405 235 3611 Phone
www.devonenergy.com

December 7, 2010

CERTIFIED MAIL
RETURN RECEIPT REQUESTED

Interest Owners

Re: Off-Lease Gas Measurement & Sales Application
Exxon 17 Federal Com 1
Sec 17, T23S, R26E
API # 30-015-26146
Pool 73800 - Carlsbad; Atoka South (Gas)
Eddy County, New Mexico

To Whom It May Concern:

This is to advise you that Devon Energy Production Company, LP, is filing an application with the New Mexico Oil Conservation Division ("NMOCD") seeking approval for Off-Lease Gas Measurement & Sales.

A copy of our application submitted to the Division is attached.

Any objections or requests that a hearing should be held regarding this application must be submitted to the New Mexico Oil Conservation Division Santa Fe office within 20 days from the date of this letter.

Please contact the undersigned at (405) 552-4524 should you have any questions or need anything further.

Sincerely,

Devon Energy Production Company, L.P.

A handwritten signature in cursive script that reads "Melanie Crawford". The signature is written in dark ink and is positioned above the printed name and title.

Melanie Crawford
Regulatory Analyst

Enclosure

Kenneth W Brown
7677 Jayhawk Drive
Riverside, CA 92509

Certified Mail Number: 7008 1830 0003 1982 4047

James A Brown & Judith A Brown JT
PO Box 928
Elk City, OK 73648

Certified Mail Number: 7008 1830 0003 1982 6422

Landa Harrel & Don Harrel J/T
PO Box 443
Fletcher, OK 73541

Certified Mail Number: 7008 1830 0003 1982 6415

Anna Pauline Swearingen
205 W 21st St
Concordia, KS 66901

Certified Mail Number: 7008 1830 0003 1982 6408

Terry A White & Carla K White J/T
1302 W 3 St
Chanute, KS 66720

Certified Mail Number: 7008 1830 0003 1982 6392

M D Vandaveer & Lois Vandaveer
12104 S E 84th Terrace
Bellevue, FL 34420-7483

Certified Mail Number: 7008 1830 0003 1982 6385

Edna M Watt
400 Holland Drive
West Sacramento, CA 95605-2009

Certified Mail Number: 7008 1830 0003 1982 6477

Ralph W Peden
2704 Meadow Green
Bedford, TX 76021

Certified Mail Number: 7008 1830 0003 1982 6460

Darlene Pearson
1107 Oakmont St
Hays, KS 67601

Certified Mail Number: 7008 1830 0003 1982 6453

Ronald Rogers
19955 Indian Summer Lane
Monument, CO 80132

Certified Mail Number: 7008 1830 0003 1982 6446

Helen Anderson Marcotte
1000 Schippel Dr, Apt 224
Salina, KS 67401

Certified Mail Number: 7008 1830 0003 1982 6439

Norma Gup-ton
1902 Moody Court
Arlington, TX 76012

Certified Mail Number: 7008 1830 0003 1982 6538

Joyce Ann Swearingen Sasse
Separate Property
10801 West Walnut Grove Lane
Rocheport, MO 65279

Certified Mail Number: 7008 1830 0003 1982 6521

Stanico Energy Corporation
PO Box 32467
Oklahoma City, OK 73123-2467

Certified Mail Number: 7008 1830 0003 1984 5492

Charlotte E Wells & Kaiulani L Bumpus J/T
10546 Recreational Rd 255E
Burkeville, TX 75932

Certified Mail Number: 7008 1830 0003 1984 5485

(E)

John Charles Major Trust
John Collier Major & Stephen Alfred Major, Trustees
7751 South Memorial Drive, Apt 5209
Tulsa, OK 74133-7904

Certified Mail Number: 7008 1830 0003 1984 5478

Meredith E Hardgrave and Helen Joyce Hardgrave,
Revocable Lving TR, Helen Joyce Hardgrave, ttee
6012 East 114th St
Tulsa, OK 74137

Certified Mail Number: 7008 1830 0003 1984 5461

Minerals Management Service
Royalty management Program
PO Box 5810
Denver, OK 80217-5810

Certified Mail Number: 7008 1830 0003 1982 6507

Grant Swearingen
209 S Ashley Park
Wichita, KS 67209

Certified Mail Number: 7008 1830 0003 1982 6491

Jesma Hopper
2926 Columbine
Wichita, KS 67204-5323

Certified Mail Number: 7008 1830 0003 1982 6545

Sonja Lopez
912 Fairview Ave
Canon City, CO 81212-2855

Certified Mail Number: 7008 1830 0003 1982 6484

Julie J Martin
PO Box 10911
Southport, NC 28461-0911

Certified Mail Number: 7008 1830 0003 1982 6675

Peggie Sue Lawson
6156 Jays Way
Milton, FL 32570

Certified Mail Number: 7008 1830 0003 1982 6651

John A Brown
10001 Peace Way, Unit 1319
Las Vegas, NV 89147

Certified Mail Number: 7008 1830 0003 1982 7160

David B Brown
5216 Blue Cypress Lane
League City, TX 77573

Certified Mail Number: 7008 1830 0003 1982 7177

Sharon K Swearingen Fenton
Separate Property
3447 SE 35th
Topeka, KS 66605

Certified Mail Number: 7008 1830 0003 1982 7184

Richard Allen Swearingen
Separate Property
3444 NE Happy Hollow Road
Topeka, KS 66617

Certified Mail Number: 7008 1830 0003 1982 7191

Lois M Durland
527 E Clackamas Circle
Woodburn, OR 97071-4409

Certified Mail Number: 7008 1830 0003 1982 7207

Roy G Barton Jr & Claudia
R Barton JT W/Ros
1919 North Turner
Hobbs, NM 88240-2712

Certified Mail Number: 7008 1830 0003 1982 7214

Sonic Minerals LP
PO Box 1240
Graham, TX 76450-1240

Certified Mail Number: 7008 1830 0003 1982 7054

Mary Lou Lundblade
511 W Nes St
Valley Center, KS 67147-4920

Certified Mail Number: 7008 1830 0003 1982 7061

Peden Family Trust DTD 7/20/06, Jonathan Jada Peden &
Arlene Elaine Peden Trustees
4681 Diane Avenue
San Diego, CA 92117-2903

Certified Mail Number: 7008 1830 0003 1982 7078

Ernie Bello
1630 Liholiho St, #804
Honolulu, HI 96822

Certified Mail Number: 7008 1830 0003 1982 7085

Agnes Cluthe Oliver Trust & William B Oliver Trust
Brown Brothers Harriman TR Co, Successor Trustee
919 N Market St, Ste 710
Wilmington, DE 19801-3065

Certified Mail Number: 7008 1830 0003 1982 7092

Mary Harris
PO Box 53
Richmond, KS 66080

Certified Mail Number: 7008 1830 0003 1982 7108

Margaret L Mehl
702 Cambridge Dr
Lee's Summit, MO 64063

Certified Mail Number: 7008 1830 0003 1982 6910

Dale Richardson
5093 East Highway 82
Gainesville, TX 76240

Certified Mail Number: 7008 1830 0003 1982 6927

Addie Swearingen Estate
Phil Brewer Personal Rep
PO Box 298
Roswell, NM 88202

Certified Mail Number: 7008 1830 0003 1982 6934

Linda Sue Richardson
13363 E Asbury Dr #104
Aurora, CO 80014

Certified Mail Number: 7008 1830 0003 1982 6941

Harry James Richardson
13363 E Asbury Dr, #104
Aurora, CO 80014

Certified Mail Number: 7008 1830 0003 1982 6958

Robert Dean Richardson
13363 E Asbury Dr, #104
Aurora, CO 80014

Certified Mail Number: 7008 1830 0003 1982 6972

Barbara J Swearingen Trust DTD 8/13/99
Barbara J Swearingen & Kim A Swearingen Trustees
2535 Stonepost Lane
Salina, KS 67401

Certified Mail Number: 7008 1830 0003 1982 6965

Flora Jane Hopkins Revocable Inter Vivos Trust DTD
March 28 2000, Loma Jane Webber Succ TTEE
24476 Chamalea
Mission Viejo, CA 92691

Certified Mail Number: 7008 1830 0003 1982 6989

Robert B Bunn TTEE
Robert B Bunn Rev LT DTD 5/18/82
2493 Makiki Heights Dr
Honolulu, HI 96822-2547

Certified Mail Number: 7008 1830 0003 1982 6996

James Albert Collier III
1113 Shady Oak
McKinney, TX 75070

Certified Mail Number: 7008 1830 0003 1982 7009

(E)

Gregory A Collier
5731 NW 19th Apt 4
Oklahoma City, OK 73127

Certified Mail Number: 7008 1830 0003 1982 7016

Kenesaw Cemetery Association
PO Box 131
Kenesaw, NE 68956

Certified Mail Number: 7008 1830 0003 1982 7023

American Legion Post of Kenesaw
612 N Brooks
Kenesaw, NE 68956

Certified Mail Number: 7008 1830 0003 1982 7030

Kenesaw Senior Center
PO Box G
Kenesaw, NE 68956

Certified Mail Number: 7008 1830 0003 1984 5621

Rescue Unit of Kenesaw
PO Box 43
Kenesaw, NE 68956

Certified Mail Number: 7008 1830 0003 1984 5607

Evalyn Sewearingen, A Widow
1250 N 50th Rd
Jamestown, KS 66948-9547

Certified Mail Number: 7008 1830 0003 1984 5591

George E Richardson, Sep Prop
4288 American Legion Rd
Abbeville, GA 31001

Certified Mail Number: 7008 1830 0003 1984 5584

Hastings College at Hastings NE
710 N Turner Ave
Hastings, NE 68901

Certified Mail Number: 7008 1830 0003 1984 5577

Marilyn Denkert, Sep Prop
17011 Cedar Plaza 12C
Omaha, NE 68130

Certified Mail Number: 7008 1830 0003 1984 5560

Khody Land & Minerals Co
Dept 2213
PO Box 122213
Dallas, TX 75312-2213

Certified Mail Number: 7008 1830 0003 1984 5553

Donna Marie Phillips
PO Box 1058
Seminole, OK 74818

Certified Mail Number: 7008 1830 0003 1984 5546

Barbara Jean Brown
10400 2nd St NW Unit D
Albuquerque, NM 87114

Certified Mail Number: 7008 1830 0003 1984 5539

Sharlene L Murphy
616 N Burgess
Holdenville, OK 74848

Certified Mail Number: 7008 1830 0003 1984 5522

Ronald D Peace
PO Box 695
Holdenville, OK 74848

Certified Mail Number: 7008 1830 0003 1984 5515

Elizabeth Ann Nguyen
1324 Bernardo CT NE
Albuquerque, NM 87113

Certified Mail Number: 7008 1830 0003 1984 5508

**Bureau of Land Management
Carlsbad Field Office
620 East Greene Street
Carlsbad, New Mexico 88220
575-234-5972**

Off-Lease Measurement

Conditions of Approval

Approval of off-lease measurement is subject to the following conditions of approval:

1. This agency shall be notified of any change in sales method or location of the Sales point.
2. This agency shall be notified of any spill or discharge as required by NTL-3A. No gas may be vented without proper measurement and prior approval. Any gas vented must be flared.
3. This agency reserves the right to modify or rescind approval whenever it determines continued use of the approved method may adversely affect the surface or subsurface environments.
4. This approval is subject to like approval by the New Mexico Oil Conservation Division.
5. Additional wells and/or leases require additional approvals.
6. This approval does not constitute right-of-way approval for any off-lease activities. Within 30 days, an application for right-of-way approval must be submitted to the Realty Section if not already done.
7. Approval for off-lease measurement from various sources is a privilege which is granted to lessees for the purpose of aiding conservation and extending the economic life of leases. Applicants should be cognizant that failure to operate in accordance with the provisions outlined in the Authorized Officer's conditions of approval and/or subsequent stipulations or modifications will subject such approval to revocation.
8. All above-ground structures not subject to safety requirements shall be painted by the holder to blend with the natural color of the landscape. The paint used shall be color which simulates "standard Environmental Colors" – Shale Green, Munsell Soil Color No. 5Y 4/2.