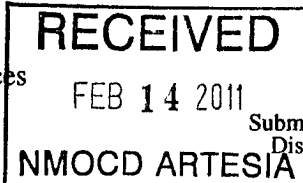


District I
1625 N. French Dr., Hobbs, NM 88240
District II
1301 W. Grand Avenue, Artesia, NM 88210
District III
1000 Rio Brazos Road, Aztec, NM 87410
District IV
1220 S. St. Francis Dr., Santa Fe, NM 87505

State of New Mexico
Energy Minerals and Natural Resources
Oil Conservation Division
1220 South St. Francis Dr.
Santa Fe, NM 87505



Form C-141
Revised October 10, 2003
Submit 2 Copies to appropriate
District Office in accordance
with Rule 116 on back
side of form

30-015-35871

Release Notification and Corrective Action

nmlb1030133118

OPERATOR

☐ Initial Report ☒ Final Report

Name of Company	COG Operating LLC	Contact	Kanicia Carrillo
Address	550 W. Texas, Suite 1300 Midland, Texas 79701	Telephone No.	(432) 685-4332
Facility Name	Skelly Unit 967	Facility Type	Tank Battery

Surface Owner: Federal	Mineral Owner:	Lease No. NMLC029420A/ 30-15-35871
------------------------	----------------	---------------------------------------

LOCATION OF RELEASE

Unit Letter	Section	Township	Range	Feet from the	North/South Line	Feet from the	East/West Line	County
P	15	17S	31E	1250	SOUTH	990	EAST	Eddy

Latitude N 32.853001° Longitude W 103.959150°

NATURE OF RELEASE

Type of Release: Oil & Water	Volume of Release 15 bbls	Volume Recovered 10 bbls
Source of Release: 1" nipple on pumping tee	Date and Hour of Occurrence 12/31/09	Date and Hour of Discovery 12/31/09
Was Immediate Notice Given? <input type="checkbox"/> Yes <input type="checkbox"/> No <input checked="" type="checkbox"/> Not Required	If YES, To Whom?	
By Whom? Josh Russo	Date and Hour 3/15/10 4:59 p.m.	
Was a Watercourse Reached? <input type="checkbox"/> Yes <input checked="" type="checkbox"/> No	If YES, Volume Impacting the Watercourse. N/A	

If a Watercourse was Impacted, Describe Fully.*

N/A

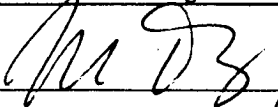

Describe Cause of Problem and Remedial Action Taken.*

There was a hole in the 1" nipple on the pumping tee.

Describe Area Affected and Cleanup Action Taken.*

The majority of the spill remained on the caliche pad however the spill migrated west and impacted a 15' X 35' area of the pasture. Tetra Tech inspected site and collected samples to define spills extent. Soil that exceeded RRAL was removed and hauled away for proper disposal. Site was then brought up to surface grade with clean backfill material. Tetra Tech prepared closure report and submitted to NMOCD for review.

I hereby certify that the information given above is true and complete to the best of my knowledge and understand that pursuant to NMOCD rules and regulations all operators are required to report and/or file certain release notifications and perform corrective actions for releases which may endanger public health or the environment. The acceptance of a C-141 report by the NMOCD marked as "Final Report" does not relieve the operator of liability should their operations have failed to adequately investigate and remediate contamination that pose a threat to ground water, surface water, human health or the environment. In addition, NMOCD acceptance of a C-141 report does not relieve the operator of responsibility for compliance with any other federal, state, or local laws and/or regulations.

Signature: 	OIL CONSERVATION DIVISION	
Printed Name: Ike Tavarez	Approved by District Supervisor: 	
Title: Project Manager	Approval Date: 2/16/2011	Expiration Date: N/A
E-mail Address: Ike.Tavarez@TetraTech.com	Conditions of Approval: N/A	Attached <input type="checkbox"/>
Date: 2-8-11	Phone: (432) 682-4559	

* Attach Additional Sheets If Necessary

JRP-451