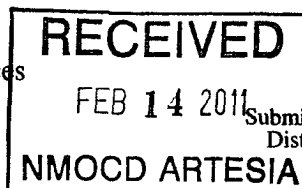


District I  
1625 N. French Dr., Hobbs, NM 88240  
District II  
1301 W. Grand Avenue, Artesia, NM 88210  
District III  
1000 Rio Brazos Road, Aztec, NM 87410  
District IV  
1220 S. St. Francis Dr., Santa Fe, NM 87505

State of New Mexico  
Energy Minerals and Natural Resources  
Oil Conservation Division  
1220 South St. Francis Dr.  
Santa Fe, NM 87505



Form C-141  
Revised October 10, 2003  
Submit 2 Copies to appropriate  
District Office in accordance  
with Rule 116 on back  
side of form

### Release Notification and Corrective Action

11MB1027934773

#### OPERATOR

☐ Initial Report ☒ Final Report

Name of Company	COG Operating LLC	Contact	Pat Ellis
Address	550 W. Texas, Suite 1300 Midland, Texas 79701	Telephone No.	(432) 685-4332
Facility Name	Caddo Federal #6	Facility Type	Wellhead

Surface Owner: Federal	Mineral Owner	Lease No. API 30-015-36673
------------------------	---------------	----------------------------

#### LOCATION OF RELEASE

Unit Letter	Section	Township	Range	Feet from the	North/South Line	Feet from the	East/West Line	County
B	17	17S	30E	990'	NORTH	2310'	EAST	Eddy

Latitude N 32 50.46° Longitude W 103 59.577°

#### NATURE OF RELEASE

Type of Release: Produced Fluids	Volume of Release 10 bbls	Volume Recovered 5 bbls
Source of Release: Wellhead	Date and Hour of Occurrence 9/02/10	Date and Hour of Discovery 9/02/10 8:00a.m.
Was Immediate Notice Given? <input type="checkbox"/> Yes <input checked="" type="checkbox"/> No <input checked="" type="checkbox"/> Not Required	If YES, To Whom?	
By Whom?	Date and Hour 3/15/10 4:59 p.m.	
Was a Watercourse Reached? <input type="checkbox"/> Yes <input checked="" type="checkbox"/> No	If YES, Volume Impacting the Watercourse. N/A	

If a Watercourse was Impacted, Describe Fully.\*

N/A

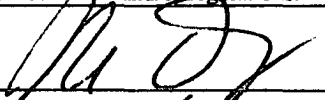

Describe Cause of Problem and Remedial Action Taken.\*

The cause of the release was due to the tubing backpressure valve plugged by packing. The tubing backpressure valve was removed and unplugged and the stuffing box was re-packed.

Describe Area Affected and Cleanup Action Taken.\*

Tetra Tech inspected site and collected samples to define spills extent. Soil that exceeded RRAL was removed and hauled away for proper disposal. Site was then brought up to surface grade with clean backfill material. Tetra Tech prepared closure report and submitted to NMOCD for review.

I hereby certify that the information given above is true and complete to the best of my knowledge and understand that pursuant to NMOCD rules and regulations all operators are required to report and/or file certain release notifications and perform corrective actions for releases which may endanger public health or the environment. The acceptance of a C-141 report by the NMOCD marked as "Final Report" does not relieve the operator of liability should their operations have failed to adequately investigate and remediate contamination that pose a threat to ground water, surface water, human health or the environment. In addition, NMOCD acceptance of a C-141 report does not relieve the operator of responsibility for compliance with any other federal, state, or local laws and/or regulations.

Signature: 	<b>OIL CONSERVATION DIVISION</b>		
Printed Name: Ike Tavarez (AGENT FOR COG)	Approved by District Supervisor: 		
Title: Project Manager	Approval Date: 2/16/2011	Expiration Date: N/A	
E-mail Address: Ike.Tavarez@TetraTech.com	Conditions of Approval: N/A		Attached <input type="checkbox"/>
Date: 2/7/11	Phone: (432) 682-4559		

\* Attach Additional Sheets If Necessary

2RP-442