

DISTRICT I
1685 N. French Dr., Hobbs, NM 88240

DISTRICT II
1301 W. Grand Avenue, Artesia, NM 88210

DISTRICT III
1000 Rio Brazos Rd., Aztec, NM 87410

DISTRICT IV
1220 S. St. Francis Dr., Santa Fe, NM 87505

State of New Mexico
Energy, Minerals and Natural Resources Department

OIL CONSERVATION DIVISION
1220 South St. Francis Dr.
Santa Fe, New Mexico 87505

Form C-102
Revised October 15, 2009

Submit one copy to appropriate
District Office

WELL LOCATION AND ACREAGE DEDICATION PLAT

☐ AMENDED REPORT

API Number 30-015-37838	Pool Code 96037	Pool Name Wildcat; Bone Spring
Property Code 38154	Property Name PLU BIG SINKS "22" FEDERAL COM	Well Number 1H
OGRID No. 147179	Operator Name CHESAPEAKE OPERATING CO.	Elevation 3400'

Surface Location

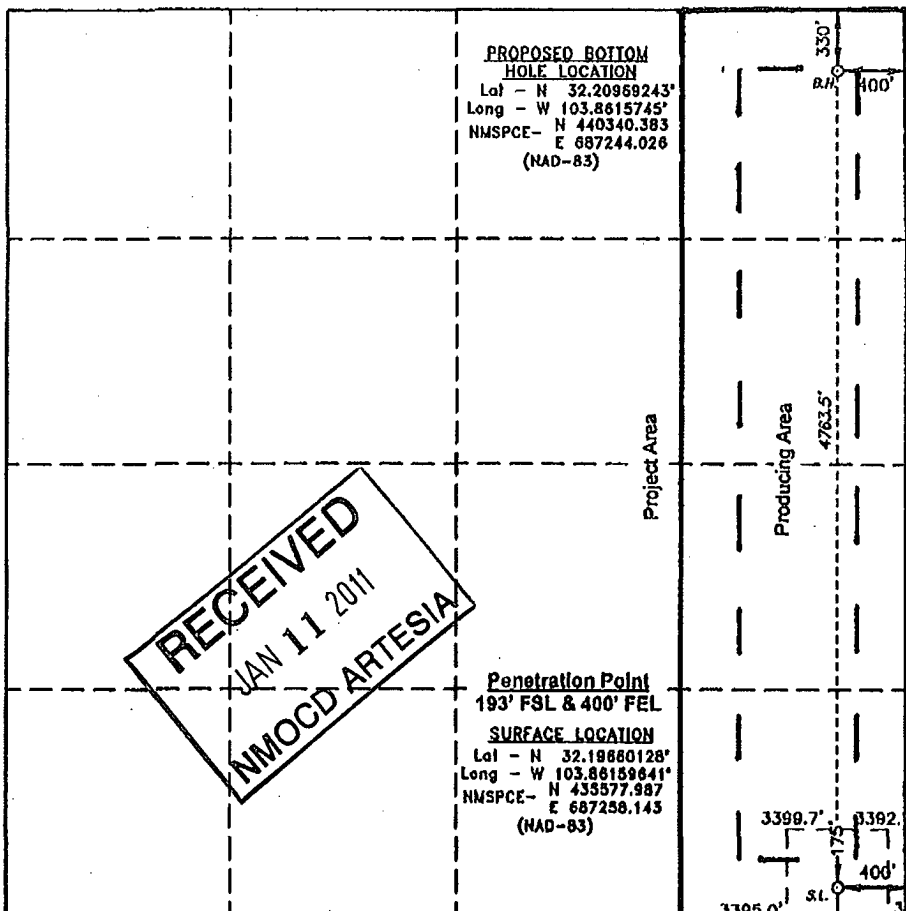



UL or lot No.	Section	Township	Range	Lot Idn	Feet from the	North/South line	Feet from the	East/West line	County
P	22	24 S	30 E		175	SOUTH	400	EAST	EDDY

Bottom Hole Location If Different From Surface

UL or lot No.	Section	Township	Range	Lot Idn	Feet from the	North/South line	Feet from the	East/West line	County
A	22	24 S	30 E		330	NORTH	400	EAST	EDDY

Dedicated Acres	Joint or Infill	Consolidation Code	Order No.
160			

NO ALLOWABLE WILL BE ASSIGNED TO THIS COMPLETION UNTIL ALL INTERESTS HAVE BEEN CONSOLIDATED
OR A NON-STANDARD UNIT HAS BEEN APPROVED BY THE DIVISION

	<p>PROPOSED BOTTOM HOLE LOCATION Lat - N 32.20958243° Long - W 103.8615745° NMSPC - N 440340.383 E 687244.026 (NAD-83)</p>	<p>OPERATOR CERTIFICATION I hereby certify that the information contained herein is true and complete to the best of my knowledge and belief, and that this organization either owns a working interest or unleased mineral interest in the land including the proposed bottom hole location or has a right to drill this well at this location pursuant to a contract with an owner of such a mineral or working interest, or to a voluntary pooling agreement or a compulsory pooling order heretofore entered by the division. Signature:  Date: 3/23/2010 Printed Name: Bryan Arrant</p>
	<p>Penetration Point 193' FSL & 400' FEL SURFACE LOCATION Lat - N 32.198680128° Long - W 103.86159841° NMSPC - N 433577.987 E 687258.143 (NAD-83)</p>	<p>SURVEYOR CERTIFICATION I hereby certify that the well location shown on this plat was plotted from field notes of actual surveys made by me or under my supervision and that the same is true and correct to the best of my belief. Date Surveyed:  Signature:  Professional Surveyor: 7977 Certificate No. Gary L. Jones 7977 BASIN SURVEYS</p>