

District I  
1625 N. French Dr., Hobbs, NM 88240  
District II  
1301 W. Grand Avenue, Artesia, NM 88210  
District III  
1000 Rio Brazos Rd., Aztec, NM 87410  
District IV  
1220 S. St. Francis Dr., Santa Fe, NM 87505

State of New Mexico  
Energy, Minerals & Natural Resources

Form C-104  
Revised Feb. 26, 2007

Oil Conservation Division  
1220 South St. Francis Dr.  
Santa Fe, NM 87505

Submit to Appropriate District Office  
5 Copies

☐ AMENDED REPORT

I. REQUEST FOR ALLOWABLE AND AUTHORIZATION TO TRANSPORT

|   |  |   |
|---|--|---|
| <sup>1</sup> Operator name and Address<br>Devon Energy Production Company, LP<br>20 N. Broadway, Suite 1500<br>Oklahoma City, OK 73102-8260 |  | <sup>2</sup> OGRID Number<br>6137   |
|   |  | <sup>3</sup> Reason for Filing Code/ Effective Date<br>Ch from Devon SFS Op to Devon 11/01/2002 |
| <sup>4</sup> API Number<br>30 - 015-30448   | <sup>5</sup> Pool Name<br>Tamaro, Bone Spring        | <sup>6</sup> Pool Code<br>58040   |
| <sup>7</sup> Property Code<br>30627   | <sup>8</sup> Property Name<br>Shugart 23 Federal Com | <sup>9</sup> Well Number<br>1   |

II. <sup>10</sup> Surface Location

|                    |               |                 |              |         |                       |                              |                       |                        |                |
|--------------------|---------------|-----------------|--------------|---------|-----------------------|------------------------------|-----------------------|------------------------|----------------|
| UL or lot no.<br>J | Section<br>23 | Township<br>18S | Range<br>31E | Lot Idn | Feet from the<br>1650 | North/South<br>Line<br>South | Feet from the<br>1980 | East/West line<br>East | County<br>Eddy |
|--------------------|---------------|-----------------|--------------|---------|-----------------------|------------------------------|-----------------------|------------------------|----------------|

<sup>11</sup> Bottom Hole Location

|                             |   |                                      |                                   |                                    |                                     |                           |                       |                        |                |
|-----------------------------|---|--------------------------------------|-----------------------------------|------------------------------------|-------------------------------------|---------------------------|-----------------------|------------------------|----------------|
| UL or lot no.<br>F          | Section<br>27                               | Township<br>22S                      | Range<br>27E                      | Lot Idn                            | Feet from the<br>1650               | North/South line<br>South | Feet from the<br>1980 | East/West line<br>East | County<br>Eddy |
| <sup>12</sup> Lse Code<br>F | <sup>13</sup> Producing Method<br>Code<br>P | <sup>14</sup> Gas Connection<br>Date | <sup>15</sup> C-129 Permit Number | <sup>16</sup> C-129 Effective Date | <sup>17</sup> C-129 Expiration Date |                           |                       |                        |                |

III. Oil and Gas Transporters

|                                    |   |                     |
|------------------------------------|---|---------------------|
| <sup>18</sup> Transporter<br>OGRID | <sup>19</sup> Transporter Name<br>and Address                               | <sup>20</sup> O/G/W |
| 221115                             | Frontier Field Services<br>4200 East Skelly Drive Suite 700, Tulsa OK 74135 | G                   |
| 34053                              | Plains Marketing, LP<br>P.O. Box 4648 Houston, TX 77210                     | O                   |
|                                    |   |                     |
|                                    |   |                     |
|                                    |   |                     |
|                                    |   |                     |

IV. Well Completion Data

|                         |                                    |                         |                            |                            |                       |
|-------------------------|------------------------------------|-------------------------|----------------------------|----------------------------|-----------------------|
| <sup>21</sup> Spud Date | <sup>22</sup> Ready Date           | <sup>23</sup> TD        | <sup>24</sup> PBTD         | <sup>25</sup> Perforations | <sup>26</sup> DHC, MC |
| <sup>27</sup> Hole Size | <sup>28</sup> Casing & Tubing Size | <sup>29</sup> Depth Set | <sup>30</sup> Sacks Cement |                            |                       |
|                         |                                    |                         |                            |                            |                       |
|                         |                                    |                         |                            |                            |                       |
|                         |                                    |                         |                            |                            |                       |
|                         |                                    |                         |                            |                            |                       |

RECEIVED  
FEB 22 2011  
NMOCD ARTESIA

V. Well Test Data

|                            |                                 |                         |                           |                             |                                |
|----------------------------|---------------------------------|-------------------------|---------------------------|-----------------------------|--------------------------------|
| <sup>31</sup> Date New Oil | <sup>32</sup> Gas Delivery Date | <sup>33</sup> Test Date | <sup>34</sup> Test Length | <sup>35</sup> Tbg. Pressure | <sup>36</sup> Csg. Pressure    |
| <sup>37</sup> Choke Size   | <sup>38</sup> Oil               | <sup>39</sup> Water     | <sup>40</sup> Gas         |                             | <sup>41</sup> Test Method<br>P |

<sup>42</sup> I hereby certify that the rules of the Oil Conservation Division have been complied with and that the information given above is true and complete to the best of my knowledge and belief.  
Signature:

Printed name:  
Stephanie A. Ysasaga  
Title:  
Sr. Staff Engineering Technician  
E-mail Address:  
Stephanie A. Ysasaga

Date:  
02/21/2011  
Phone:  
(405) 552-7802

|                           |                    |
|---------------------------|--------------------|
| OIL CONSERVATION DIVISION |                    |
| Approved by:              | APDade             |
| Title:                    | DIST II Supervisor |
| Approval Date:            | APRIL 13, 2011     |

District I  
1625 N. French Dr., Hobbs, NM 88240  
District II  
1301 W. Grand Avenue, Artesia, NM 88210  
District III  
1000 Rio Brazos Road, Aztec, NM 87410  
District IV  
1220 S. St. Francis Dr., Santa Fe, NM 87505

State of New Mexico  
Energy Minerals and Natural Resources

Oil Conservation Division  
1220 South St. Francis Dr.  
Santa Fe, NM 87505

Form C-104A  
March 19, 2001

Submit 1 copy of the final affected wells  
list along with 1 copy of this form per  
number of wells on that list to appropriate  
District Office

## Change of Operator

### Previous Operator Information:


OGRID: 20305  
Name: Devon SFS Operating, Inc.  
Address: 20 North Broadway  
Address: Ste 1500  
City, State, Zip: Oklahoma City, OK 73102

### New Operator Information:

Effective Date: November 1, 2002  
New Ogrid: 6137  
New Name: Devon Energy Production Company LP  
Address: 20 North Broadway  
Address: Ste 1500  
City, State, Zip: Oklahoma City, OK 73102

I hereby certify that the rules of the Oil Conservation Division have been complied with and that the information on this form and the attached list of wells is true and complete to the best of my knowledge and belief.

New Operator

Signature: 

Brad Foster

Printed name: \_\_\_\_\_

Operations Manager

Title: \_\_\_\_\_

October 1, 2002

(405)552-7837

Date: \_\_\_\_\_


Phone: \_\_\_\_\_

RECEIVED  
OCD - ARTESIA

Previous operator complete below:

Previous Operator: Devon SFS Operating, Inc.

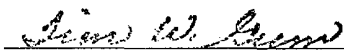
OGRID: 20305

Signature: 

Printed: Brad Foster

Name: Operations Manager

### NMOCD Approval

Signature: 

Printed: \_\_\_\_\_

Name: 

District: \_\_\_\_\_

Date: NOV 01 2002

RECEIVED

FEB 22 2011

NMOCD ARTESIA