

UNITED STATES
DEPARTMENT OF THE INTERIOR
BUREAU OF LAND MANAGEMENT

OCD Artesia

FORM APPROVED
OMB NO. 1004-0135
Expires: July 31, 2010**SUNDRY NOTICES AND REPORTS ON WELLS**
*Do not use this form for proposals to drill or to re-enter an abandoned well. Use form 3160-3 (APD) for such proposals.***SUBMIT IN TRIPLICATE - Other instructions on reverse side.**

1. Type of Well <input checked="" type="checkbox"/> Oil Well <input type="checkbox"/> Gas Well <input type="checkbox"/> Other		5. Lease Serial No. NMNM54112
2. Name of Operator DEVON ENERGY PRODUCTION COMPANY		6. If Indian, Allottee or Tribe Name
3a. Address 20 NORTH BROADWAY OKLAHOMA CITY, OK 73102		7. If Unit or CA/Agreement, Name and/or No.
3b. Phone No. (include area code) Ph: 405-552-4524		8. Well Name and No. STRAWBERRY 7 FEDERAL 7
4. Location of Well (Footage, Sec., T., R., M., or Survey Description) Sec 7 T19S R31E NENE 340FNL 340FEL		9. API Well No. 30-015-38485
		10. Field and Pool, or Exploratory HACKBERRY, BONE SPRING, NW
		11. County or Parish, and State EDDY COUNTY, NM

12. CHECK APPROPRIATE BOX(ES) TO INDICATE NATURE OF NOTICE, REPORT, OR OTHER DATA

TYPE OF SUBMISSION	TYPE OF ACTION
<input checked="" type="checkbox"/> Notice of Intent	<input type="checkbox"/> Acidize
<input type="checkbox"/> Subsequent Report	<input type="checkbox"/> Deepen
<input type="checkbox"/> Final Abandonment Notice	<input type="checkbox"/> Alter Casing
	<input type="checkbox"/> Fracture Treat
	<input type="checkbox"/> Casing Repair
	<input type="checkbox"/> New Construction
	<input type="checkbox"/> Change Plans
	<input type="checkbox"/> Plug and Abandon
	<input type="checkbox"/> Convert to Injection
	<input type="checkbox"/> Plug Back
	<input type="checkbox"/> Production (Start/Resume)
	<input type="checkbox"/> Reclamation
	<input type="checkbox"/> Recomplete
	<input type="checkbox"/> Temporarily Abandon
	<input type="checkbox"/> Water Disposal
	<input type="checkbox"/> Water Shut-Off
	<input type="checkbox"/> Well Integrity
	<input checked="" type="checkbox"/> Other

13. Describe Proposed or Completed Operation (clearly state all pertinent details, including estimated starting date of any proposed work and approximate duration thereof. If the proposal is to deepen directionally or recompleat horizontally, give subsurface locations and measured and true vertical depths of all pertinent markers and zones. Attach the Bond under which the work will be performed or provide the Bond No. on file with BLM/BIA. Required subsequent reports shall be filed within 30 days following completion of the involved operations. If the operation results in a multiple completion or recompletion in a new interval, a Form 3160-4 shall be filed once testing has been completed. Final Abandonment Notices shall be filed only after all requirements, including reclamation, have been completed, and the operator has determined that the site is ready for final inspection.)

Devon Energy Production Company, LP respectfully requests to change the rig drilling the Strawberry 7 Federal 7 from the originally permitted rig and location layout to the Patterson Rig #41 and a location layout of 360' x 300' (please see attached rig/location layout). A 13 5/8" 2M BOPE will be used for the intermediate hole (625' to 3100', 11" hole, 9 5/8" casing) and 11" 3M BOPE will be used for the production hole (3100' to 9900', 8" hole, 5" casing).

Please see attachments for further details.

Thank you for your understanding on this matter.

RECEIVED

MAY 03 2011

NMOCD ARTESIA

Eng. OK C. Walls 4/25/11


EA 11-207 Analyzed larger pad.
Surface OK, BWP 4-27-11

14. I hereby certify that the foregoing is true and correct.

Electronic Submission #107012 verified by the BLM Well Information System
For DEVON ENERGY PRODUCTION COMPANY, sent to the Carlsbad

Name (Printed/Typed) MELANIE A CRAWFORD	Title REGULATORY ANALYST
Signature (Electronic Submission)	Date 04/25/2011

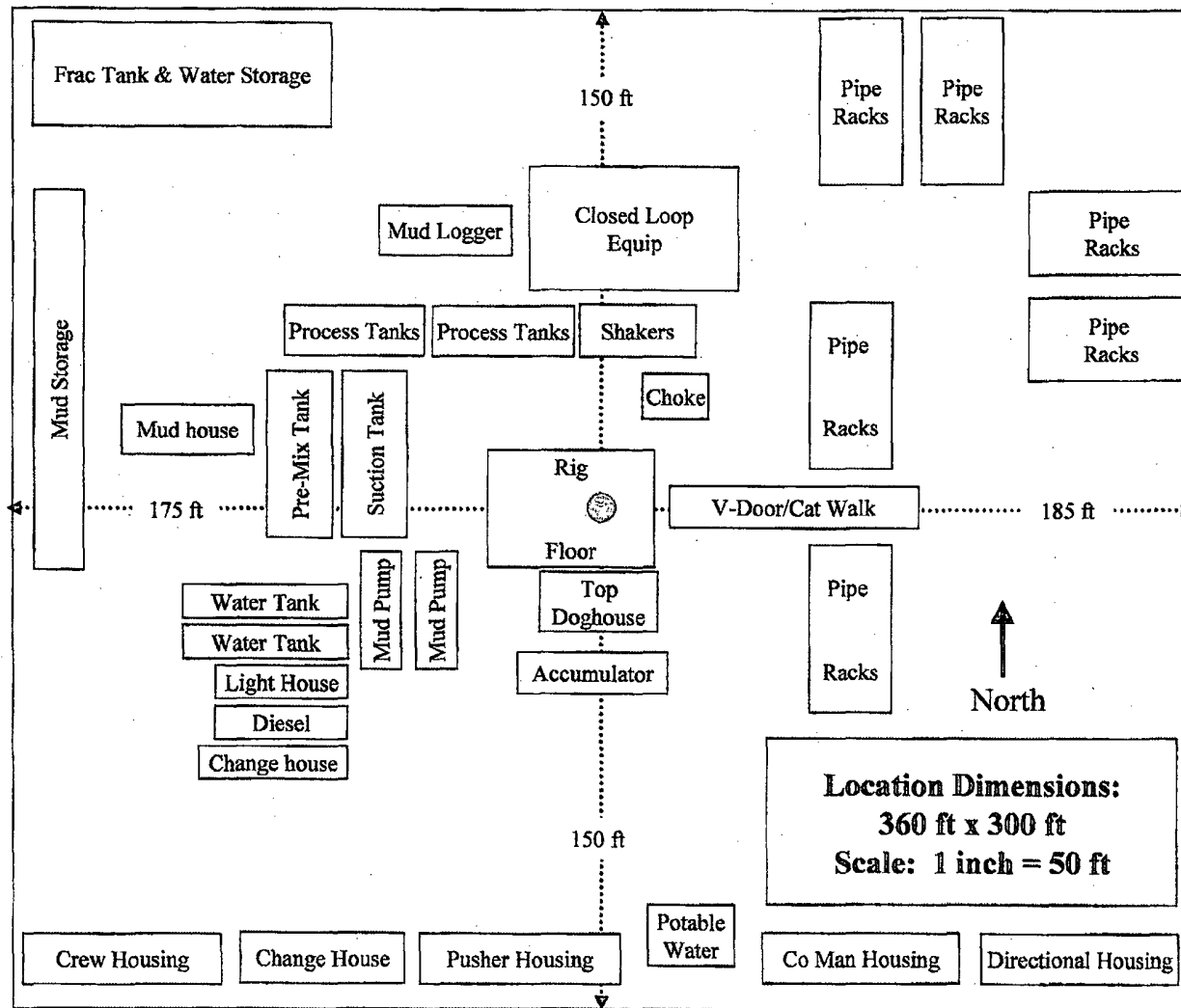
THIS SPACE FOR FEDERAL OR STATE OFFICE USE

Approved By 	Title AFM	Date 4/27/11
Conditions of approval, if any, are attached. Approval of this notice does not warrant or certify that the applicant holds legal or equitable title to those rights in the subject lease which would entitle the applicant to conduct operations thereon.		Office CARLSBAD FIELD OFFICE

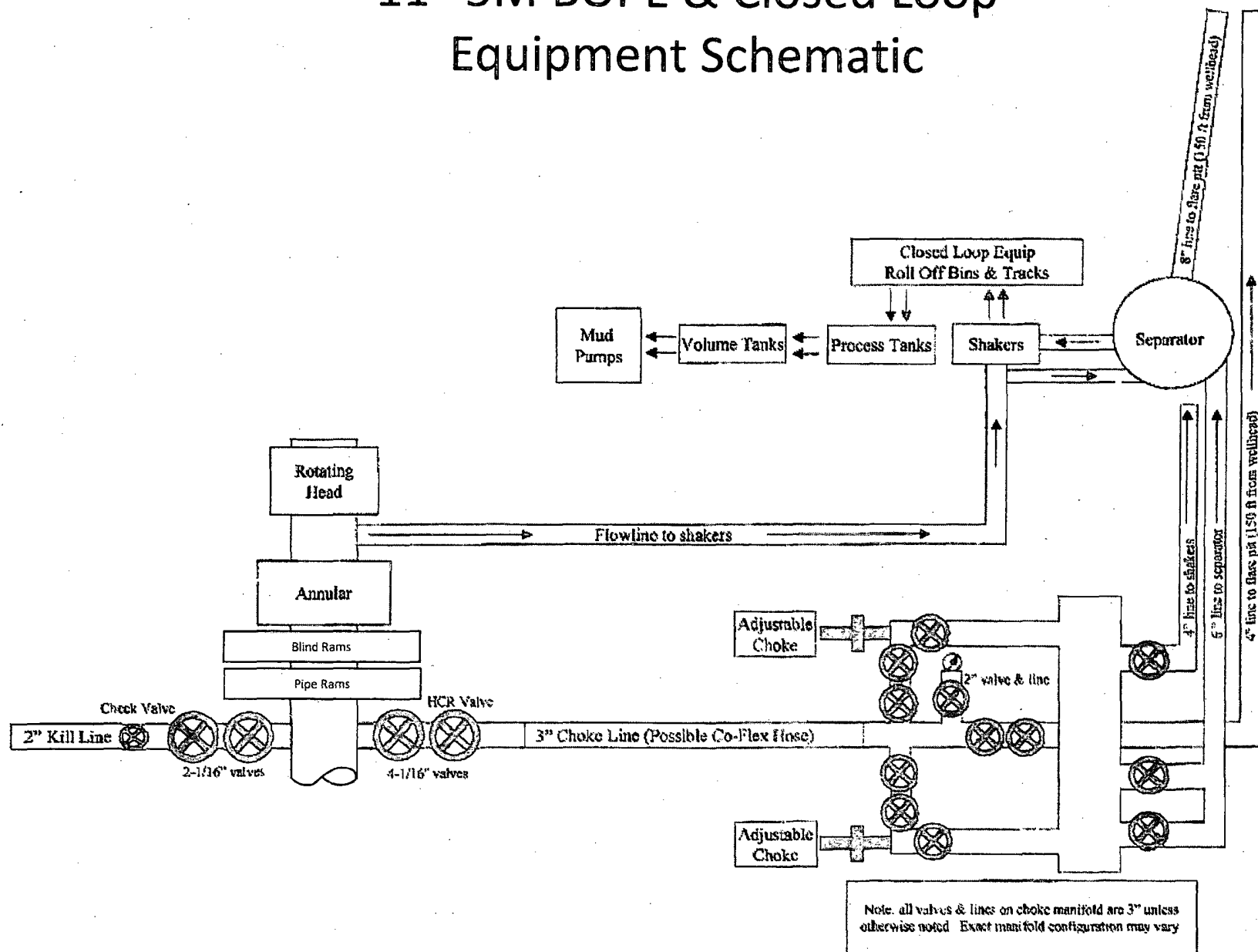
Title 18 U.S.C. Section 1001 and Title 43 U.S.C. Section 1212, make it a crime for any person knowingly and willfully to make to any department or agency of the United States any false, fictitious or fraudulent statements or representations as to any matter within its jurisdiction.

** OPERATOR-SUBMITTED ** OPERATOR-SUBMITTED ** OPERATOR-SUBMITTED **

Conventional Rig Location Layout



11" 5M BOPE & Closed Loop Equipment Schematic



13 5/8" 2M BOPE & Closed Loop Equipment Schematic

