

UNITED STATES  
DEPARTMENT OF THE INTERIOR  
BUREAU OF LAND MANAGEMENTFORM APPROVED  
OMB No. 1004-0135  
Expires: January 31, 2004**SUNDRY NOTICES AND REPORTS ON WELLS***Do not use this form for proposals to drill or to re-enter an abandoned well. Use Form 3160-3 (APD) for such proposals.***SUBMIT IN TRIPLICATE- Other instructions on reverse side.**

## 1. Type of Well

☐ Oil Well ☐ Gas Well ☒ Other

## 2. Name of Operator

Geronimo SWD, LLC

## 3a. Address

PO Box 568 Artesia, NM 88211-0568

## 3b. Phone No. (include area code)

575-746-1280

## 4. Location of Well (Footage, Sec., T., R., M., or Survey Description)

UL: K, 1980 FSL, 1980FWL, Sec 29, TS 17S, R 29E, Eddy County, NM

## 5. Lease Serial No.

NM-708372 29281 lease

## 6. If Indian, Allottee or Tribe Name

## 7. If Unit or CA/Agreement, Name and/or No.

## 8. Well Name and No.

Green Federal "A" No. 10

## 9. API Well No.

30-015-21748

## 10. Field and Pool, or Exploratory Area

## 11. County or Parish, State

Eddy, NM

## 12. CHECK APPROPRIATE BOX(ES) TO INDICATE NATURE OF NOTICE, REPORT, OR OTHER DATA

| TYPE OF SUBMISSION                                    | TYPE OF ACTION                                |   |  |  |
|---|---|---|--|--|
| <input type="checkbox"/> Notice of Intent             | <input type="checkbox"/> Acidize              | <input type="checkbox"/> Deepen           | <input type="checkbox"/> Production (Start/Resume) | <input type="checkbox"/> Water Shut-Off                      |
| <input checked="" type="checkbox"/> Subsequent Report | <input type="checkbox"/> Alter Casing         | <input type="checkbox"/> Fracture Treat   | <input type="checkbox"/> Reclamation               | <input type="checkbox"/> Well Integrity                      |
| <input type="checkbox"/> Final Abandonment Notice     | <input type="checkbox"/> Casing Repair        | <input type="checkbox"/> New Construction | <input type="checkbox"/> Recomplete                | <input checked="" type="checkbox"/> Other clean out wellbore |
|   | <input type="checkbox"/> Change Plans         | <input type="checkbox"/> Plug and Abandon | <input type="checkbox"/> Temporarily Abandon       |  |
|   | <input type="checkbox"/> Convert to Injection | <input type="checkbox"/> Plug Back        | <input type="checkbox"/> Water Disposal            |  |

13. Describe Proposed or Completed Operation (clearly state all pertinent details, including estimated starting date of any proposed work and approximate duration thereof. If the proposal is to deepen directionally or recompleat horizontally, give subsurface locations and measured and true vertical depths of all pertinent markers and zones. Attach the Bond under which the work will be performed or provide the Bond No. on file with BLM/BIA. Required subsequent reports shall be filed within 30 days following completion of the involved operations. If the operation results in a multiple completion or recompleat in a new interval, a Form 3160-4 shall be filed once testing has been completed. Final Abandonment Notices shall be filed only after all requirements, including reclamation, have been completed, and the operator has determined that the site is ready for final inspection.)

NMOCD Permit Number: SWD-843

Approved Maximum Tubing: 1844



Report Attached

Chart Attached

Accepted for record

NMOCD

5/2/11

14. I hereby certify that the foregoing is true and correct  
Name (Printed/Typed)

James B Campanella

Title Manager/Member

Signature

Date

03/28/2011

**THIS SPACE FOR FEDERAL OR STATE OFFICE USE**

Approved by

Title

Date

Conditions of approval, if any, are attached. Approval of this notice does not warrant or certify that the applicant holds legal or equitable title to those rights in the subject lease which would entitle the applicant to conduct operations thereon.

Office

Title 18 U.S.C. Section 1001 and Title 43 U.S.C. Section 1212, make it a crime for any person knowingly and willfully to make to any department or agency of the United States any false, fictitious or fraudulent statements or representations as to any matter within its jurisdiction.

(Instructions on page 2)

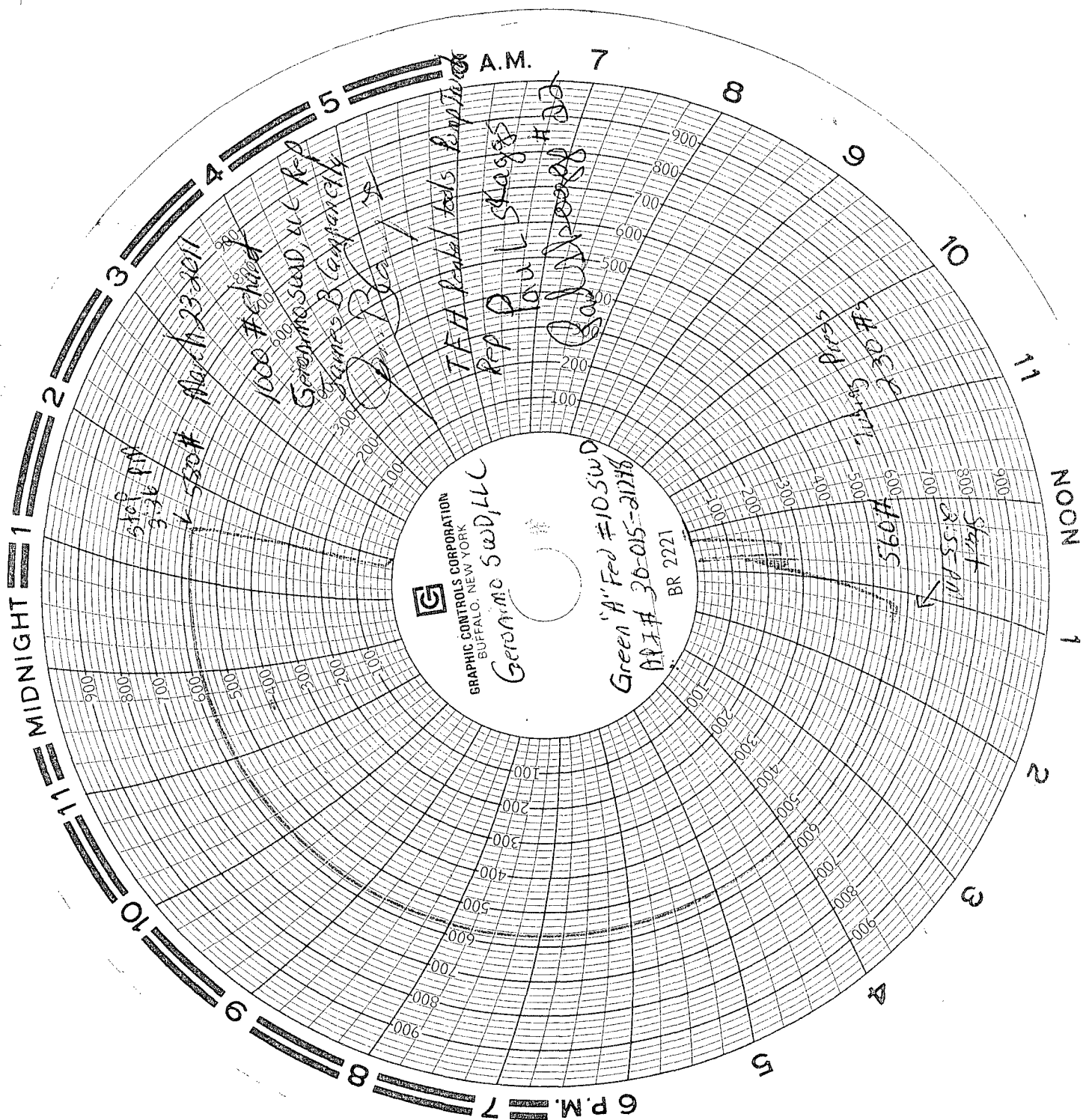
Green Federal "A" No. 1 SWD

API : 30-015-21748

UL K, 1980 FSL, 1980FWL, Sec 29, TS 17S, R 29E, Eddy County, NM

- 3-21-2011      MIRU Reeco Well Serv. RU @ 12:00. Top pin on pc tbg bad  
NU 3000# BOP.  
Unlatched tbg from on off tool. Well flowing up back side equalizing.  
Waited on transport to pull water off. reverse pit 3:00 p. Unlatched  
packer. POOH w/ 291 jnts 2 7/8 pc tbg. Tbg looked good. Had 2 7/8 x 2  
3/8 swedge, 2 3/8 on/off tool, 2 3/8 x 5 1/2 lock set packer. Packer had hole  
in packer tube. Laid down. PU 4" blade bit, x/o, 6 - 3" collars. 100 jnts 2  
7/8 tbg. SION 8:30
- 3/22/2011      7:00 am RIH w/ total 295 jnts and tagged @ 9554'. Caught cir. Drilled  
soft fill to 9565'. Well went on vac. Pumped 130 bbl prod water. No circ.  
Lowered tbg to 9617'. Pumped 130 bbls prod water. No returns. RD Rev  
Unit. POOH and laid down work string. SION 7:30p. Called Paul Swartz  
w/ BLM to witness MIT test. No answer. Left message @ 4:00 pm.
- 3/23/2011      7:00 am. Laid down collars and bit. RIH w/ 5 1/2 x 2 7/8 airset. NP  
packer, 2.25 F NP profile nipple w/ np on-off tool. RIH w/ 290 jnts. 2 7/8  
pc tbg. Replace top joint. Packer set @ 9101. Unlatched on/off tool and  
circ packer fluid ND BOP. Landed tbg and hooked up well head. Called  
BLM.. Would not make it to witness. Gave ok to Run MIT Test. Ran MIT  
Test. Pres csg to 560 #'s held. 580 # at 30 min. RD Pump truck. RDPU  
5:00 pm. POL well @ 4:15 pm.

End of Report.



GOVERNMENT OF THE REPUBLIC OF CHINA

GRAPHIC CONTROLS CORPORATION  
BUFFALO, NEW YORK

Geranium Sweet

Green "A" Fed #105W D  
APZ # 30-015-21218

RR 2221