

District I  
1625 N. French Dr., Hobbs, NM 88240  
District II  
1301 W. Grand Avenue, Artesia, NM 88210  
District III  
1000 Rio Brazos Rd., Aztec, NM 87410  
District IV  
1220 S. St. Francis Dr., Santa Fe, NM 87505

State of New Mexico  
Energy, Minerals & Natural Resources

Form C-104  
Revised June 10, 2003

Oil Conservation Division  
1220 South St. Francis Dr.  
Santa Fe, NM 87505

Submit to Appropriate District Office  
5 Copies

☒ AMENDED REPORT

I. REQUEST FOR ALLOWABLE AND AUTHORIZATION TO TRANSPORT

<sup>1</sup> Operator name and Address COG Operating LLC 550 W. Texas Avenue, Suite 1300 Midland, TX 79701		<sup>2</sup> OGRID Number 229137
		<sup>3</sup> Reason for Filing Code/ Effective Date NW effect 2/17/11
<sup>4</sup> API Number 30 - 015 - 38208	<sup>5</sup> Pool Name Loco Hills; Glorieta-Yeso	<sup>6</sup> Pool Code 96718
<sup>7</sup> Property Code 37953	<sup>8</sup> Property Name Yale State	<sup>9</sup> Well Number 06

II. <sup>10</sup> Surface Location

Ul or lot no. O	Section 2	Township 17S	Range 30E	Lot.Idn	Feet from the 1105	North/South Line South	Feet from the 1650	East/West line East	County Eddy
--------------------	--------------	-----------------	--------------	---------	-----------------------	---------------------------	-----------------------	------------------------	----------------

<sup>11</sup> Bottom Hole Location

UL or lot no.	Section	Township	Range	Lot Idn	Feet from the	North/South line	Feet from the	East/West line	County
<sup>12</sup> Lse Code S	<sup>13</sup> Producing Method Code P	<sup>14</sup> Gas Connection Date 2/17/11	<sup>15</sup> C-129 Permit Number	<sup>16</sup> C-129 Effective Date	<sup>17</sup> C-129 Expiration Date				

III. Oil and Gas Transporters

<sup>18</sup> Transporter OGRID	<sup>19</sup> Transporter Name and Address	<sup>20</sup> POD	<sup>21</sup> O/G	<sup>22</sup> POD ULSTR Location and Description
15694	Navajo Refining Co. Pipeline Division P O Box 159 Artesia, NM 88211-0159	5105398	O	<div>RECEIVED MAR 15 2011 NMOCD ARTESIA</div>
036785	Dcp Midstream	5105400	G	

IV. Produced Water



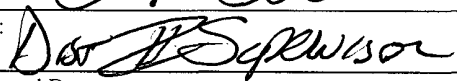
<sup>23</sup> POD 5105402	<sup>24</sup> POD ULSTR Location and Description
------------------------------	--

V. Well Completion Data

<sup>25</sup> Spud Date 1/7/11	<sup>26</sup> Ready Date 2/17/11	<sup>27</sup> TD 6150	<sup>28</sup> PBDT 6091	<sup>29</sup> Perforations 4610 - 5800	<sup>30</sup> DHC, MC
<sup>31</sup> Hole Size 17-1/2	<sup>32</sup> Casing & Tubing Size 13-3/8	<sup>33</sup> Depth Set 466	<sup>34</sup> Sacks Cement 1000		
11	8-5/8	1377	500		
7-7/8	5-1/2	6139	1450		
	2-7/8" tbg	5689			

VI. Well Test Data

<sup>35</sup> Date New Oil 2/26/11	<sup>36</sup> Gas Delivery Date 2/16/11	<sup>37</sup> Test Date 2/27/11	<sup>38</sup> Test Length 24 hrs	<sup>39</sup> Tbg. Pressure 70	<sup>40</sup> Csg. Pressure 70
<sup>41</sup> Choke Size	<sup>42</sup> Oil 102	<sup>43</sup> Water 715	<sup>44</sup> Gas 95	<sup>45</sup> AOF	<sup>46</sup> Test Method P

<sup>47</sup> I hereby certify that the rules of the Oil Conservation Division have been complied with and that the information given above is true and complete to the best of my knowledge and belief. Signature: 		OIL CONSERVATION DIVISION	
Printed name: Kanicia Castillo		Approved by: 	
Title: Lead Regulatory Analyst		Title: 	
E-mail Address: kcastillo@conchoresources.com		Approval Date: APR 14 2011	
Date: 3/10/11	Phone: 432-685-4332		





Operator: COG Well Name: Yale State #6

OGRID: 229137 API: 30-0 15 - 38208 Lease Type FSP

Date C104 rec'd 3/15/2011 C-104 filed for N ☒ RT ☐ PB ☐ RE ☐ DHC ☐ Other ☐  
Date of file review     /     /    

Inactive Well List        out of         
Additional Bonding:       

APD Approval Date 9/30/2010  
Pit Permit Approval 9/30/2010 Permit # 210821 Pit Closure: 1/24/2011

Spud notice ☒ 1/7/2011  
Surface casing 13.375 amended required         
Intermediate 8.625 amended required         
Production csg 5.5 amended required         
TD Reached: 1/16/2011  
Rig Released:     /     /    

*Pool Key*

Deviation Survey:        @        TD @ 6150

Directional Survey     /     /     MD        TVD         
"As Drilled" or Amended C-102       

Completion Sundry: 3/15/2011 ✓  
Completion Report: 3/15/2011  
Logs 3-14-11

COMPLIANCE: NSL        NSP         
DHC        ART       

OTHER REQUIREMENTS:         
        
      

Inactive Well List     //     Date to RD for approval     /     /      
Additional Bonding       

Reviewed by:        DENIED     /     /