

Submit 1 Copy To Appropriate District Office

District I
1625 N. French Dr., Hobbs, NM 88240
District II
1301 W. Grand Ave., Artesia, NM 88210
District III
1000 Rio Brazos Rd., Aztec, NM 87410
District IV
1220 S. St. Francis Dr., Santa Fe, NM 87505

State of New Mexico
Energy, Minerals and Natural Resources

Form C-103
October 13, 2009

OIL CONSERVATION DIVISION
1220 South St. Francis Dr.
Santa Fe, NM 87505

WELL API NO. 30-015-23481 ✓
5. Indicate Type of Lease STATE <input type="checkbox"/> FEE <input checked="" type="checkbox"/>
6. State Oil & Gas Lease No.
7. Lease Name or Unit Agreement Name Gissler AV ✓
8. Well Number 23 ✓
9. OGRID Number 025575 ✓
10. Pool name or Wildcat Eagle Creek San Andres

SUNDRY NOTICES AND REPORTS ON WELLS
(DO NOT USE THIS FORM FOR PROPOSALS TO DRILL OR TO DEEPEN OR PLUG BACK TO A DIFFERENT RESERVOIR. USE "APPLICATION FOR PERMIT" (FORM C-101) FOR SUCH PROPOSALS.)

1. Type of Well: Oil Well ☒ Gas Well ☐ Other ☐

2. Name of Operator
Yates Petroleum Corporation ✓

3. Address of Operator
105 South Fourth Street, Artesia, NM 88210

4. Well Location
Unit Letter G : 1650 feet from the North line and 2310 feet from the East line
Section 23 Township 17S Range 25E NMPM Eddy County

11. Elevation (Show whether DR, RKB, RT, GR, etc.)
3491' GR

12. Check Appropriate Box to Indicate Nature of Notice, Report or Other Data

NOTICE OF INTENTION TO:

PERFORM REMEDIAL WORK ☐ PLUG AND ABANDON ☒
TEMPORARILY ABANDON ☐ CHANGE PLANS ☐
PULL OR ALTER CASING ☐ MULTIPLE COMPL ☐
DOWNHOLE COMMINGLE ☐

SUBSEQUENT REPORT OF:

REMEDIAL WORK ☐ ALTERING CASING ☐
COMMENCE DRILLING OPNS. ☐ P AND A ☐
CASING/CEMENT JOB ☐

OTHER: ☐

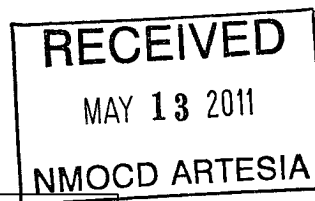
OTHER: ☐

13. Describe proposed or completed operations. (Clearly state all pertinent details, and give pertinent dates, including estimated date of starting any proposed work). SEE RULE 19.15.7.14 NMAC. For Multiple Completions: Attach wellbore diagram of proposed completion or recompletion.

1. MIRU WSC. Rig up any safety equipment as necessary.
2. Set a CIBP at 1243'. Spot a 90 sx class "C" cement plug from 1243' to surface. This will fill the entire well bore up from the CIBP to the surface. WOC and tag plug.
3. Cut off wellhead and install dry hole marker. Clean up location as per regulations.

**SEE ATTACHED
CONDITIONS OF
APPROVAL**

**Notify OCD 24 hrs. prior
To any work done.**



Spud Date:

Rig Release Date:

I hereby certify that the information above is true and complete to the best of my knowledge and belief.

SIGNATURE [Signature] TITLE Regulatory Compliance Technician DATE May 12, 2011

Type or print name Craig Aton E-mail address: caton@yatespetroleum.com PHONE: 575-748-4385

For State Use Only

APPROVED BY: [Signature] TITLE Approval Granted providing work DATE 5/16/2011

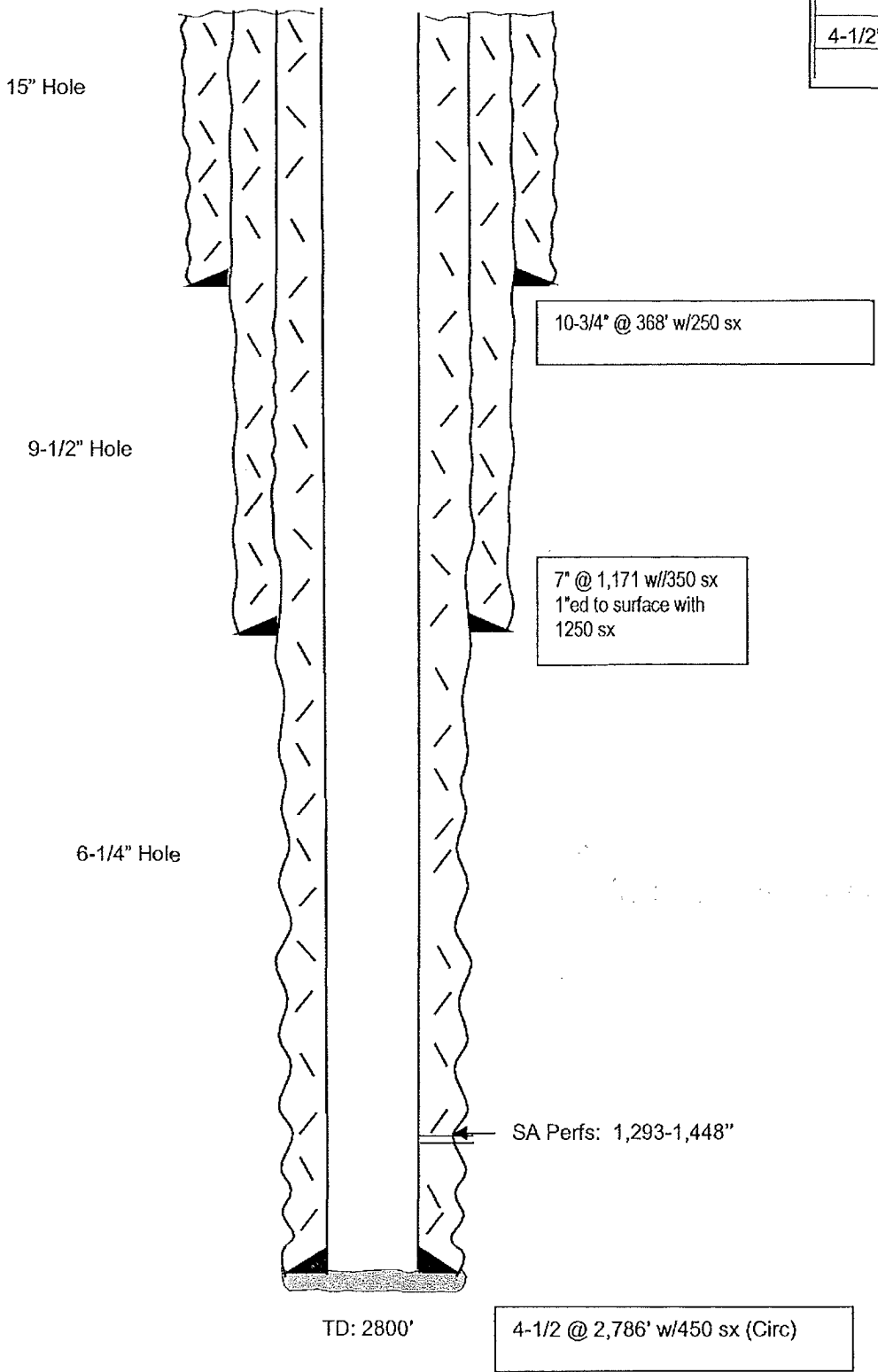
Conditions of Approval (if any):

is complete by 5/16/2011

100

WELL NAME: Gissler AV #23 **FIELD:** Eagle Creek
LOCATION: 1,650' FNL & 2,310' FEL of Section 23-17S-25E Eddy Co., NM
GL: 3,491' **ZERO:** **KB:** **CASING PROGRAM**
SPUD DATE: 11/28/80 **COMPLETION DATE:** 1/10/81
COMMENTS: API No.: 30-015-23481

10-3/4" 40.5# K-55 ST&C	368'
7" 20#	1,171'
4-1/2" 9.5#	1,500'



Before

TOPS
 SA 714'

Not to Scale
 4/14/11
 DC/Hill

WELL NAME: Gissler AV #23 FIELD: Eagle Creek
 LOCATION: 1,650' FNL & 2,310' FEL of Section 23-17S-25E Eddy Co., NM
 GL: 3,491' ZERO: _____ KB: _____
 SPUD DATE: 11/28/80 COMPLETION DATE: 1/10/81
 COMMENTS: API No.: 30-015-23481

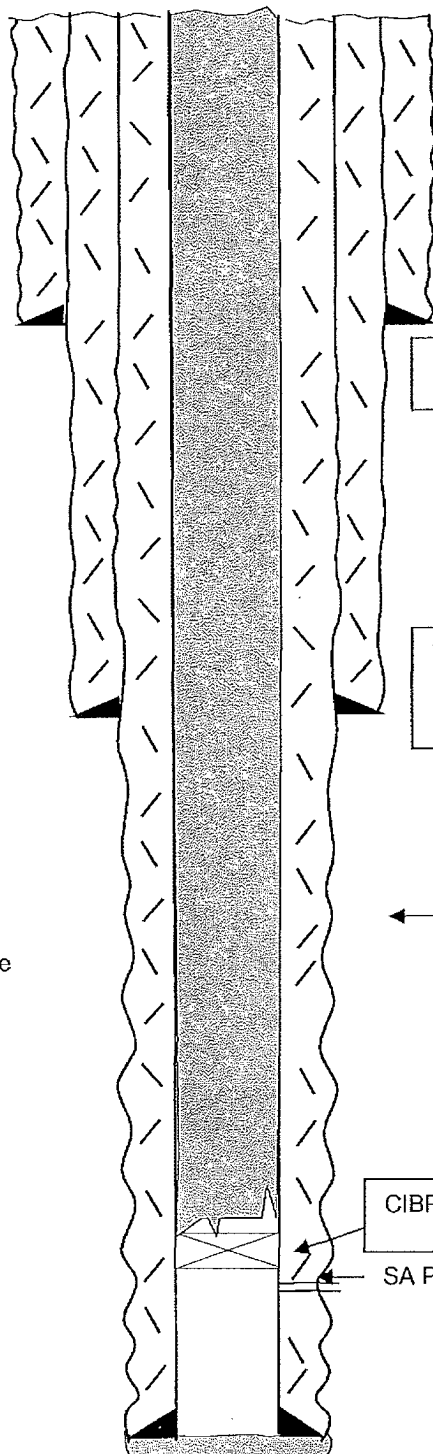
CASING PROGRAM

10-3/4" 40.5# K-55 ST&C	368'
7" 20#	1,171'
4-1/2" 9.5#	1,500'

15" Hole

9-1/2" Hole

6-1/4" Hole



10-3/4" @ 368' w/250 sx

7" @ 1,171 w/350 sx
1"ed to surface with
1250 sx

Fill well up w/90 sx
Class C cmt

CIBP @ 1,243'

SA Perfs: 1,293-1,448"

TD: 2800'

4-1/2 @ 2,786' w/450 sx (Circ)

After

TOPS

SA

714'

Not to Scale
4/14/11
DC/Hill