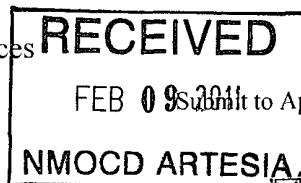


District I
1625 N. French Dr., Hobbs, NM 88240
District II
1301 W. Grand Avenue, Artesia, NM 88210
District III
1000 Rio Brazos Rd., Aztec, NM 87410
District IV
1220 S. St. Francis Dr., Santa Fe, NM 87505

State of New Mexico
Energy, Minerals & Natural Resources

Oil Conservation Division
1220 South St. Francis Dr.
Santa Fe, NM 87505



Form C-104
Revised June 10, 2003

Submit to Appropriate District Office
5 Copies

☒ AMENDED REPORT

I. REQUEST FOR ALLOWABLE AND AUTHORIZATION TO TRANSPORT

¹ Operator name and Address COG Operating LLC 550 W. Texas Avenue, Suite 1300 Midland, TX 79701		² OGRID Number 229137
		³ Reason for Filing Code/ Effective Date NW effec 12/27/10
⁴ API Number 30 - 015 -37935	⁵ Pool Name Wildcat; Glorieta-Yeso	
⁶ Pool Code 97788		
⁷ Property Code 308607	⁸ Property Name Coffin State	⁹ Well Number 1

II. ¹⁰ Surface Location

UL or lot no. D	Section 30	Township 19S	Range 26E	Lot.Idn	Feet from the 330	North/South Line North	Feet from the 330	East/West line West	County Eddy
--------------------	---------------	-----------------	--------------	---------	----------------------	---------------------------	----------------------	------------------------	----------------

¹¹ Bottom Hole Location

UL or lot no. E	Section 30	Township 19S	Range 26E	Lot Idn	Feet from the 2310	North/South line North	Feet from the 375	East/West line East	County Eddy
¹² Lse Code S	¹³ Producing Method Code P	¹⁴ Gas Connection Date 12/27/10	¹⁵ C-129 Permit Number	¹⁶ C-129 Effective Date	¹⁷ C-129 Expiration Date				

III. Oil and Gas Transporters

¹⁸ Transporter OGRID	¹⁹ Transporter Name and Address	²⁰ POD	²¹ O/G	²² POD ULSTR Location and Description
15694	Navajo Refining Co. Pipeline Division P O Box 159 Artesia, NM 88211-0159	5105570	O	
036785	DCP Midstream	5105572	G	

IV. Produced Water



²³ POD	²⁴ POD ULSTR Location and Description
-------------------	--

V. Well Completion Data

²⁵ Spud Date 6/29/10	²⁶ Ready Date 12/27/10	²⁷ TD 4691	²⁸ PBTB 3045	²⁹ Perforations 2853 - 4620	³⁰ DHC, MC
³¹ Hole Size	³² Casing & Tubing Size	³³ Depth Set	³⁴ Sacks Cement		
12-1/4	7-7/8	840	450		
8-3/4	7	4502	575		
6-1/8	4 1/2	4690	125		
	2-7/8" tbg	2586			

VI. Well Test Data

³⁵ Date New Oil 12/30/10	³⁶ Gas Delivery Date 1/1/11	³⁷ Test Date 1/2/11	³⁸ Test Length 24 hrs	³⁹ Tbg. Pressure 70	⁴⁰ Csg. Pressure 70
⁴¹ Choke Size	⁴² Oil 293	⁴³ Water 780	⁴⁴ Gas 134	⁴⁵ AOF	⁴⁶ Test Method P

⁴⁷ I hereby certify that the rules of the Oil Conservation Division have been complied with and that the information given above is true and complete to the best of my knowledge and belief. Signature: 		OIL CONSERVATION DIVISION	
Printed name: Kanicia Castillo		Approved by: 	
Title: Lead Regulatory Analyst		Title: David H. Spewer	
E-mail Address: kcastillo@conchoresources.com		Approval Date: May 23, 2010	
Date: 2/4/2011	Phone: 432-685-4332		

KZ

Operator: COG Well Name: Coffin State #1
OGRID: 229137 API: 30-0 16 - 37935 Lease Type F(S)P

Date C104 rec'd 2/9/11 *Re-entry 9/16/2010
Date of file review 2/15/11 5/23/11

Inactive Well List 7 out of 2804 4/28/07
Additional Bonding: NO 0

APD Approval Date 6/18/2010
Pit Permit Approval / / Permit # Pit Closure: / /

Spud notice 6/29/10 prior
Surface casing amended required
Intermediate amended required
Production csg amended required
TD Reached: 1/5/10
Rig Released: 1/6/2010

Deviation Survey: @ TD @

Directional Survey / / MD TVD
"As Drilled" or Amended C-102

Completion Sundry: / /
Completion Report: 2/9/2011
Logs DSN 2-7-11

COMPLIANCE: NSL NSP
DHC ART

OTHER REQUIREMENTS:

Inactive Well List // Date to RD for approval / /
Additional Bonding

Reviewed by: DENIED / /