

District I  
1625 N. French Dr., Hobbs, NM 88240  
District II  
1301 W. Grand Avenue, Artesia, NM 88210  
District III  
1000 Rio Brazos Rd., Aztec, NM 87410  
District IV  
1220 S. St. Francis Dr., Santa Fe, NM 87505

State of New Mexico  
Energy, Minerals & Natural Resources

Form C-104  
Revised October 15, 2009

Oil Conservation Division  
1220 South St. Francis Dr.  
Santa Fe, NM 87505

Submit one copy to appropriate District Office

☐ AMENDED REPORT

I. REQUEST FOR ALLOWABLE AND AUTHORIZATION TO TRANSPORT

<sup>1</sup> Operator name and Address Devon Energy Production Company, LP 20 N. Broadway Oklahoma City, OK 73102-8260 ✓		<sup>2</sup> OGRID Number 6137 ✓
		<sup>3</sup> Reason for Filing Code/ Effective Date NW
<sup>4</sup> API Number 30 - 015-37877 ✓	<sup>5</sup> Pool Name Willowlake; Bone Spring Southeast 4PK7	<sup>6</sup> Pool Code 96217
<sup>7</sup> Property Code 38045	<sup>8</sup> Property Name Cooter 16 State ✓	<sup>9</sup> Well Number 7H ✓

II. <sup>10</sup> Surface Location

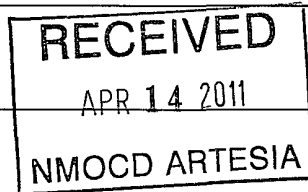
Ul or lot no. P	Section 16	Township T25S	Range R29E	Lot Idn	Feet from the 330	North/South South Line	Feet from the 770	East/West line East Line	County Eddy ✓
--------------------	---------------	------------------	---------------	---------	----------------------	---------------------------	----------------------	-----------------------------	------------------

<sup>11</sup> Bottom Hole Location

UL or lotno. A	Section 16	Township T25S	Range R29E	Lot Idn	Feet from the 330	North/South line North Line	Feet from the 1025	East/West line East Line	County Eddy ✓
<sup>12</sup> Lse Code XS	<sup>13</sup> Producing Method Code P ✓	<sup>14</sup> Gas Connection Date 2/22/11	<sup>15</sup> C-129 Permit Number	<sup>16</sup> C-129 Effective Date	<sup>17</sup> C-129 Expiration Date				

III. Oil and Gas Transporters

<sup>18</sup> Transporter OGRID	<sup>19</sup> Transporter Name and Address	<sup>20</sup> O/G/W
20445	PLAINS MARKETING P. O. BOX 4648  HOUSTON, TX 77210	O
9171	DCP MIDSTREAM P. O. BOX 50020  MIDLAND, TX 79711	G



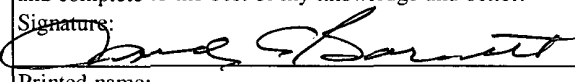
IV. Well Completion Data

<sup>21</sup> Spud Date 10/7/10	<sup>22</sup> Ready Date 2/22/11	<sup>23</sup> TD 11,798'	<sup>24</sup> PBDT 11,754'	<sup>25</sup> Perforations 7485' - 11,743'	<sup>26</sup> DHC, MC
<sup>27</sup> Hole Size	<sup>28</sup> Casing & Tubing Size	<sup>29</sup> Depth Set	<sup>30</sup> Sacks Cement		
17 1/2"	13 3/8" 48#	700'	645 sx C; Circ 98 sx to pit		
12 1/4"	9 5/8" 36#	2969'	950 sx C; Circ 267 sx to pit		
8 3/4"	5 1/2" 17#	11,756'	1600 sx H; 755 sx C		

V. Well Test Data

<sup>31</sup> Date New Oil 2/22/11	<sup>32</sup> Gas Delivery Date 2/22/11	<sup>33</sup> Test Date 2/22/11	<sup>34</sup> Test Length 24	<sup>35</sup> Tbg. Pressure	<sup>36</sup> Csg. Pressure
<sup>37</sup> Choke Size	<sup>38</sup> Oil	<sup>39</sup> Water	<sup>40</sup> Gas		<sup>41</sup> Test Method

<sup>42</sup> I hereby certify that the rules of the Oil Conservation Division have been complied with and that the information given above is true and complete to the best of my knowledge and belief.

Signature: 

Printed name:  
Judy A. Barnett X 8699


Title:  
Regulatory Specialist

E-mail Address:  
Judith.Barnett@dmn.com

Date:  
4/12/11

Phone:  
405.228.8699

OIL CONSERVATION DIVISION

Approved by: 

Title:  
Dist. R. Supervisor

Approval Date:  
05/31/2011

Operator: Devon

Well Name: Cooter 16 State #74

OGRID: U137

API: 30-0 15 - 37877

Lease Type F(S)P

Date C104 rec'd 4/14/2011

C-104 filed for N ORT PB RE DHC Other

Date of file review 5/26/2011

Inactive Well List 4 out of 1539

Additional Bonding: 0

APD Approval Date 6/4/2010

Pit Permit Approval 6/4/2010 Permit # 210367 Pit Closure:     /    /    

Spud notice ☒ 10/07/2010

Surface casing 13.375 amended required     

Intermediate 9.625 amended required     

Production csg 5.5 amended required     

TD Reached: 11/04/2010

Rig Released: 11/06/2010

Deviation Survey:     @      TD @ 11798'

Standard  
Directional Survey 4/14/2011 MD 6571 TVD 65709.3

"As Drilled" or Amended C-102 ☒

Completion Sundry: 4/14/2011 ✓

Completion Report: 4/14/2011

Logs 4-14-11

COMPLIANCE: NSL      NSP       
DHC      ART     

OTHER REQUIREMENTS:       
      
    

Inactive Well List     //     

Additional Bonding     

Date to RD for approval 5/26/2011

Reviewed by: Us

DENIED     /    /