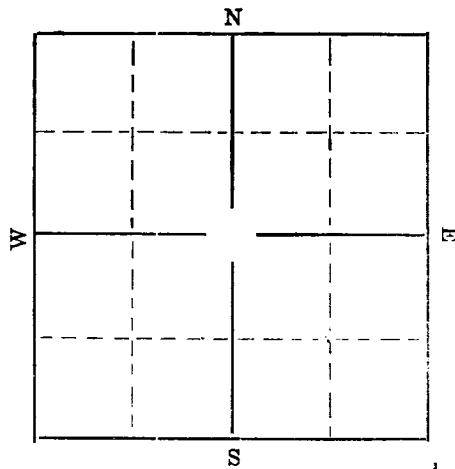


SCOUT REPORT

NEW MEXICO OIL CONSERVATION COMMISSION



AMOUNT CASING & CEMENTING RECORD

Size	Feet	Inches	Sax Cement
7"	91.4		50

TUBING RECORD

PACKER

Company De Kalb Agric. Assoc.Farm Name B. Matlock Well No. 1Sec. 11 Twp. 10 Range 25 County ChavesFeet from Line: 1652 1672
N. 330 S. 330 E. W.Elevation 370.5 Method

Contractor

Spudded Completed 8-6-47

ACID RECORD Gals.	TA	TG
	TX	TSA
	TCA	TGI
	BX	TYo
	TY	TABo
<u>2000</u>	TSR	TPenn
Top Pay	TQ	TOrd

SHOOTING RECORD

No. of Quarts	From	To
No. of Quarts	From	To
<u>S/O 1180-1210</u>	<u>S/</u>	<u>S/</u>
<u>S/</u>	<u>S/</u>	<u>S/</u>
<u>S/</u>	<u>S/</u>	<u>S/</u>

Date		Date	
<u>5-14</u>	<u>Location Drip Water well</u>		
<u>6-11</u>	<u>RUA</u>		
<u>6-18</u>	<u>8798 L</u>		
<u>6-25</u>	<u>TD 1239 R WOC</u>		
<u>2-2</u>	<u>Along Out</u>		
<u>7-9</u>	<u>Subd. 5 B Din 24 hrs.</u>		
<u>8-6</u>	<u>TD 1239 R Temp. Abandoned</u>		

NEW MEXICO OIL CONSERVATION COMMISSION

Santa Fe, New Mexico

DUPLICATE

NOTICE OF INTENTION TO DRILL

Notice must be given to the Oil Conservation Commission or its proper agent and approval obtained before drilling begins. If changes in the proposed plan are considered advisable, a copy of this notice showing such changes will be returned to the sender. Submit this notice in triplicate. One copy will be returned following approval. See instructions in Rules and Regulations of the Commission.

Lubbock, Texas

May 9, 1947

Place

Date


OIL CONSERVATION COMMISSION,
Santa Fe, New Mexico,

Gentlemen:

You are hereby notified that it is our intention to commence the drilling of a well to be known as

DeKalb Agricultural Assn., Inc. Bonnie H. Matlock Well No. 1 in SE 1/4 NW 1/4 SE 1/4
Company or Operator Lease

of Sec. 11, T. 10-S, R. 25-E, N. M. P. M., Wildcat Field, Chaves County.



AREA 640 ACRES

LOCATE WELL CORRECTLY

The well is 1652 feet (N.) (X) of the South line and 1672 feet (E) (W.) of the East line of Section 11

(Give location from section or other legal subdivision lines. Cross out wrong directions.)

If state land the oil and gas lease is No. Not Assignment No. _____

If patented land the owner is Not _____

Address _____

If government land the permittee is Bonnie H. Matlock

Address Roswell, New Mexico

The lessee is DeKalb Agricultural Assn., Inc.

Address Lubbock, Texas

We propose to drill well with drilling equipment as follows: Rotary to 1200'
Cable tools to Total Depth (Approximately 1300')

The status of a bond for this well in conformance with Rule 39 of the General Rules and Regulations of the Commission is as follows: Bond Posted

We propose to use the following strings of casing and to land or cement them as indicated:

Size of Hole	Size of Casing	Weight Per Foot	New or Second Hand	Depth	Landed or Cemented	Sacks Cement
8-3/4"	7"	23#	New	900'	Cement	50

If changes in the above plan become advisable we will notify you before cementing or landing casing. We estimate that the first productive oil or gas sand should occur at a depth of about 1200 feet.

Additional information:

Approved _____, 19____
except as follows:

OIL CONSERVATION COMMISSION,

By _____

Title _____

Sincerely yours,

DEKALB AGRICULTURAL ASSN., INC.

Company or Operator


By E. G. McClure

Position Supt.

Send communications regarding well to

Name DeKalb Agricultural Assn., Inc.

Address Lubbock, Texas



20-005-00034

Jack Hall
9-115-30E ?
Chatter Counting