




NUMBER OF COPIES RECEIVED DISTRIBUTION SANTA FE FILE U.S.G.S. LAND OFFICE TRANSPORTER OIL GAS PROBATION OFFICE OPERATOR		NEW MEXICO OIL CONSERVATION COMMISSION SANTA FE, NEW MEXICO CERTIFICATE OF COMPLIANCE AND AUTHORIZATION TO TRANSPORT OIL AND NATURAL GAS		FORM C-110 (Rev. 7-60)
FILE THE ORIGINAL AND 4 COPIES WITH THE APPROPRIATE OFFICE				
Company or Operator		Lease		Well No.
FRED M. ALLISON		HONOLULU STATE		2
Unit Letter	Section	Township	Range	County
C	14	T-11-S	R-27-E	CHAVES
Pool			Kind of Lease (State, Fed, Fee)	
COYOTE QUEEN			STATE	
If well produces oil or condensate give location of tanks		Unit Letter	Section	Township
		C	14	T-11-S
				R-27-E
Authorized transporter of oil <input checked="" type="checkbox"/> or condensate <input type="checkbox"/>		Address (give address to which approved copy of this form is to be sent)		
MC WOOD CORPORATION		FRED M. ALLISON P. O. DRAWER 1828 MIDLAND, TEXAS		
Is Gas Actually Connected? Yes _____ No <input checked="" type="checkbox"/>				
Authorized transporter of casing head gas <input type="checkbox"/> or dry gas <input type="checkbox"/>		Date Connected	Address (give address to which approved copy of this form is to be sent)	
If gas is not being sold, give reasons and also explain its present disposition:				
GAS TOO SMALL TO MEASURE				
REASON(S) FOR FILING (please check proper box)				
New Well <input type="checkbox"/> Change in Ownership <input type="checkbox"/> Change in Transporter (check one) Other (explain below) Oil <input type="checkbox"/> Dry Gas <input type="checkbox"/> Casing head gas . <input type="checkbox"/> Condensate .. <input type="checkbox"/>				
CHANGE IN OWNERSHIP AND OPERATOR FROM C. T. ROBERTSON TO FRED M. ALLISON				
Remarks				
The undersigned certifies that the Rules and Regulations of the Oil Conservation Commission have been complied with.				
Executed this the <u>11th</u> day of <u>July</u> , 19 <u>62</u> .				
OIL CONSERVATION COMMISSION		By		
Approved by		Title		
 M. L. ARMSTRONG OIL AND GAS INSPECTOR		 MANAGER		
Title		Company		
		FRED M. ALLISON		
Date		Address		
JUL 11 1962		P. O. DRAWER 1828 MIDLAND, TEXAS		



LTR



Job separation sheet

Account of the use of L-20
was used as water pump, well
from 1-20-60 thru Nov, 60

Connection figures 7036

NEW MEXICO OIL CONSERVATION COMMISSION

FORM C-103
(Rev 3-55)

MISCELLANEOUS REPORTS ON WELLS

(Submit to appropriate District Office as per Commission Rule 16) RECEIVED

Name of Company C. T. Robertson		Address 405 Robertson Building Wichita Falls, Texas			
Lease Honolulu-State	Well No. 2	Unit Letter C	Section 14	Township 11S	Range O. E. 27E
Date Work Performed	Pool Coyote Queen		County Chaves		

THIS IS A REPORT OF: (Check appropriate block)

- ☐ Beginning Drilling Operations ☐ Casing Test and Cement Job ☒ Other (Explain):
☐ Plugging ☐ Remedial Work **Perforations and Sandfracture**

Detailed account of work done, nature and quantity of materials used, and results obtained.

Perforated 970-977; 986-998; 1013-1023 with 4 shots per foot
total shots 116.

Sandfractured with 80,000 pounds sand and 698 barrels crude oil,
no production before treatment. After treatment tested 36 BO and
no water in 24 hours.

Witnessed by Warren D. Roach	Position Engineer	Company Roach and Associates
--	-----------------------------	--

FILL IN BELOW FOR REMEDIAL WORK REPORTS ONLY

ORIGINAL WELL DATA

D F Elev.	T D	P B T D	Producing Interval	Completion Date
Tubing Diameter	Tubing Depth	Oil String Diameter	Oil String Depth	
Perforated Interval(s)				
Open Hole Interval		Producing Formation(s)		

RESULTS OF WORKOVER

Test	Date of Test	Oil Production BPD	Gas Production MCFPD	Water Production BPD	GOR Cubic feet/Bbl	Gas Well Potential MCFPD
Before Workover						
After Workover						

OIL CONSERVATION COMMISSION

I hereby certify that the information given above is true and complete to the best of my knowledge.

Approved by <i>M L Armstrong</i>	Name <i>H H Cindoff</i>
Title OIL AND GAS INSPECTOR	Position Production Foreman
Date AUG 19 1962	Company C. T. Robertson

OIL CONSERVATION COMMISSION		
ARTESIA DISTRICT OFFICE		
No. Copies Received <u>4</u>		
DISTRIBUTION		
	NO. COPIES	
MANAGER	<u>9</u>	
DATA RE	<u>1</u>	
LOCATION OFFICE		
FIELD LAND OFFICE		
U.S. G. S.		
REGISTERER		
FILE	<u>1</u>	<u>1</u>
CHIEF OF MINES		