

NO. OF COPIES RECEIVED
DISTRIBUTION
SANTA FE
FILE
U.S.G.S.
LAND OFFICE
OPERATOR

NEW MEXICO OIL CONSERVATION COMMISSION

30-105-60195
Form C-101
Revised 1-4-65

5A. Indicate Type of Lease
STATE ☒ FEE ☐
5. State Oil & Gas Lease No.
K-4893
7. Unit Agreement Name
8. Farm or Lease Name
Shell State
9. Well No.
1
10. Field and Pool, or Wildcat
Undesignated
12. County
Chaves
19. Proposed Depth
2100'
19A. Formation
Queen
20. Rotary or C.T.
Rotary
21. Elevations (Show whether DF, RT, etc.)
3759.10 GR
21A. Kind & Status Plug. Bond
Blanket
21B. Drilling Contractor
22. Approx. Date Work will start
Upon Approval

APPLICATION FOR PERMIT TO DRILL, DEEPEN, OR PLUG BACK

1a. Type of Work
b. Type of Well
OIL WELL ☒ GAS WELL ☐ OTHER ☐
DRILL ☒ DEEPEN ☐ PLUG BACK ☐
SINGLE ZONE ☐ MULTIPLE ZONE ☐
2. Name of Operator
Bell Petroleum Company
3. Address of Operator
P.O. Box 1538, Midland, Texas 79701
4. Location of Well
UNIT LETTER P LOCATED 660 FEET FROM THE South LINE
660 East 1 TWP. 14S RGE. 29E NMPM

23. PROPOSED CASING AND CEMENT PROGRAM

SIZE OF HOLE	SIZE OF CASING	WEIGHT PER FOOT	SETTING DEPTH	SACKS OF CEMENT	EST. TOP
12-1/4"	8-5/8"	24#	400	300	Circ. to Surf
7-7/8"	4-1/2"	11.6 #	2100	250	1000'

IN ABOVE SPACE DESCRIBE PROPOSED PROGRAM: IF PROPOSAL IS TO DEEPEN OR PLUG BACK, GIVE DATA ON PRESENT PRODUCTIVE ZONE AND PROPOSED NEW PRODUCTIVE ZONE. GIVE BLOWOUT PREVENTER PROGRAM, IF ANY.

I hereby certify that the information above is true and complete to the best of my knowledge and belief.

Signed O. M. Adams Title Vice President Date 10/15/71

(This space for State Use)

APPROVED BY W. P. Gressett TITLE Commissioner DATE OCT 20 1971

CONDITIONS OF APPROVAL, IF ANY:

RECEIVED

SEP 10 1971

**OIL CONSERVATION COMM.
HOBBBS, N. M.**

**N MEXICO OIL CONSERVATION COMMISSION
WELL LOCATION AND ACREAGE DEDICATION PLAT**

Form C-102
Supersedes C-128
Effective 1-1-65

All distances must be from the outer boundaries of the Section.

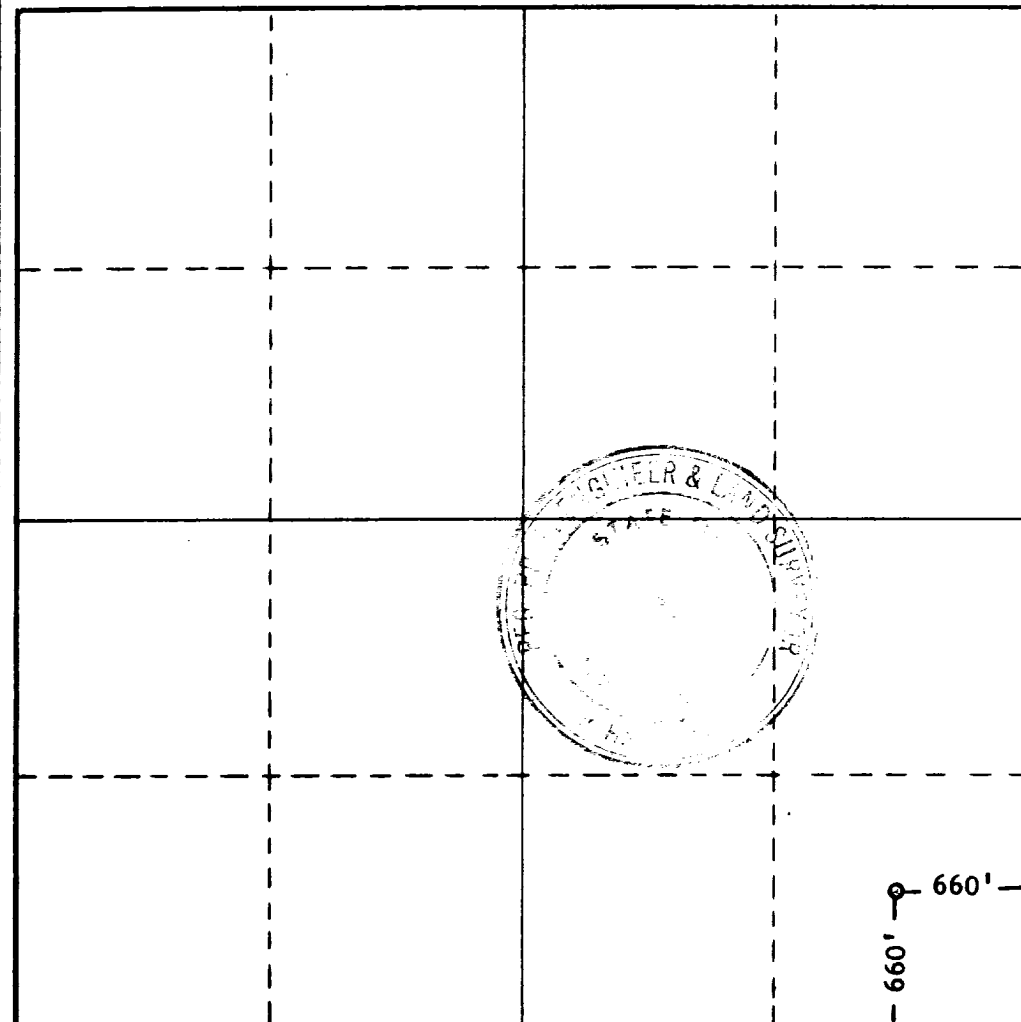
Operator BELL PETROLEUM COMPANY			Lease SHELL 1 STATE		Well No. 1
Unit Letter P	Section 1	Township 14 SOUTH	Range 29 EAST	County CHAVES	
Actual Footage Location of Well: 660 feet from the SOUTH line and 660 feet from the EAST line					
Ground Level Elev. 3759.10	Producing Formation		Pool		Dedicated Acreage: Acres

1. Outline the acreage dedicated to the subject well by colored pencil or hachure marks on the plat below.
2. If more than one lease is dedicated to the well, outline each and identify the ownership thereof (both as to working interest and royalty).
3. If more than one lease of different ownership is dedicated to the well, have the interests of all owners been consolidated by communitization, unitization, force-pooling, etc?

☐ Yes ☐ No If answer is "yes," type of consolidation _____

If answer is "no," list the owners and tract descriptions which have actually been consolidated. (Use reverse side of this form if necessary.) _____

No allowable will be assigned to the well until all interests have been consolidated (by communitization, unitization, forced-pooling, or otherwise) or until a non-standard unit, eliminating such interests, has been approved by the Commission.



CERTIFICATION

I hereby certify that the information contained herein is true and complete to the best of my knowledge and belief.

Name _____

Position _____

Company _____

Date _____

I hereby certify that the well location shown on this plat was plotted from field notes of actual surveys made by me or under my supervision, and that the same is true and correct to the best of my knowledge and belief.

Date Surveyed


OCT. 12, 1971

Registered Professional Engineer and/or Land Surveyor

John W. West

Certificate No.

676



RECEIVED

OCT 10 1971

OIL CONSERVATION COMM.
HOBBS, N. M.

NEW MEXICO OIL CONSERVATION COMMISSION
WELL LOCATION AND ACREAGE DEDICATION PLAT

Form C-102
Supersedes C-100
Effective 1-1-65

All distances must be from the corner boundaries of the Section.

OCT 20 1971

Operator BELL PETROLEUM COMPANY		Lease SMALL STATE		Section 1	
Unit Letter P	Section 1	Township 14 SOUTH	Range 20 EAST	County CHAVES	
Actual Footage Location of Well: 660 feet from the SOUTH line and 100 feet from the EAST line					
Ground Level Elev. 3759.10	Producing Formation Queen Test	Pool Wildcat	Dedicated Acreage: 40 Acres		

O. C. C.
ARTESIA, OFFICE

1. Outline the acreage dedicated to the subject well by colored pencil or machine marks on the plat below.
2. If more than one lease is dedicated to the well, outline each and identify the ownership thereof (both as to working interest and royalty).
3. If more than one lease of different ownership is dedicated to the well, have the interests of all owners been consolidated by communitization, unitization, forced-pooling, etc?

☐ Yes ☐ No If answer is "yes," type of consolidation _____

If answer is "no," list the owners and tract descriptions which have actually been consolidated. (Use reverse side of this form if necessary.) _____

No allowable will be assigned to the well until all interests have been consolidated (by communitization, unitization, forced-pooling, or otherwise) or until a non-standard unit, eliminating such interests, has been approved by the Commission.

CERTIFICATION


I hereby certify that the information contained herein is true and complete to the best of my knowledge and belief.

Name
John W. West
Position
Production Supervisor
Company
Bell Petroleum Company
Date
October 19, 1971

I hereby certify that the well location shown on this plat was plotted from field notes of actual surveys made by me or under my supervision, and that the same is true and correct to the best of my knowledge and belief.

Date Surveyed
Oct. 12, 1971
Registered Professional Engineer and/or Land Surveyor

Certificate No.



660'
100'