

DEVIATION SURVEY REPORT

RECEIVED

APR 15 1982

O. C. D.  
ARTESIA, OFFICE

Re: OPERATOR: VIKING PETROLEUM, INC.

WELL NAME: Grynberg 16 State #2


WELL LOCATION: Section 16, T5S-R24E  
660' FSL & 1980' FWL  
Chaves County, NM

TOTCO DEVIATION SURVEY:

<u>DATE</u>	<u>DEPTH/FT</u>	<u>DEVIATION/DEGREE</u>
11/15/81	820'	2
11/16/81	1124'	3 1/2
11/16/81	1269'	3 3/4
11/19/81	1440'	3
11/19/81	1650'	3
11/20/81	1800'	3
11/20/81	2000'	2 3/4
11/21/81	2144'	3
11/21/81	2290'	3 1/4
11/21/81	2463'	2 3/4
11/22/81	2667'	3
11/22/81	2875'	2 1/4
11/23/81	2956'	2 1/4
11/23/81	3160'	1 3/4
11/23/81	3218'	1 1/4

I hereby certify that the above deviation survey, performed on the referenced well, is true and correct to the best of my knowledge.

JACK GRYNBERG AND ASSOCIATES


  
MORRIS ETTINGER  
Viking Petroleum, Inc., Agent


STATE OF Colorado )  
COUNTY OF Denver ) ss.

On this 13th day of April, 1982, before me, a Notary Public in and for said County and State, personally appeared Morris Ettinger, to me known to be the identical person described in and who executed the within and foregoing instrument and acknowledged to me that he executed the same as his free and voluntary act and deed for the uses and purposes therein set forth.

WITNESS my hand and official seal the day and year above written.

My commission expires:  
**NOV 5 1985**



  
Notary Public