

DEVIATION SURVEY REPORT

RECEIVED

APR 15 1982

O. C. D.
ARTESIA, OFFICE


Re: OPERATOR: VIKING PETROLEUM, INC.
WELL NAME: Grynberg 14 State "Com"
WELL LOCATION: Section 14, T5S-R24E
660' FSL & 1980' FWL
Chaves County, NM

TOTCO DEVIATION SURVEY:

<u>DATE</u>	<u>DEPTH/FT</u>	<u>DEVIATION/DEGREE</u>
12/21/81	593'	1/2
12/22/81	904'	1/2
12/23/81	904'	1/2
12/24/81	1400'	1/2
12/24/81	1910'	1/2
12/29/81	3531'	3/4
12/29/81	3803'	1/2

I hereby certify that the above deviation survey, performed on the referenced well, is true and correct to the best of my knowledge.

JACK GRYNBERG AND ASSOCIATES



MORRIS ETTINGER
Viking Petroleum, Inc., Agent


STATE OF Colorado)
COUNTY OF Denver.) ss.

On this 13th day of April, 1982, before me, a Notary Public in and for said County and State, personally appeared Morris Ettinger, to me known to be the identical person described in and who executed the within and foregoing instrument and acknowledged to me that he executed the same as his free and voluntary act and deed for the uses and purposes therein set forth.

WITNESS my hand and official seal the day and year above written.

My commission expires:
NOV 5 1985




Notary Public
8065 W. FREMONT DR.
LITTLETON, CO 80123