

Multi-Point Surface Use and Operation Plan

Page 4

- F. Land Use: Grazing.
- G. Surface Ownership: The wellsite is on Federal surface.
- H. NMAS, Inc. has conducted an archaeological study of this site and provides this report to interested parties.

12. Operator's Representatives:

- A. The field representatives responsible for assuring compliance with the approved surface use and operations plan are as follows:

J. James
P. O. Box 298
Roswell, New Mexico
(505-622-0992) - Office
(505-622-0234) - Home

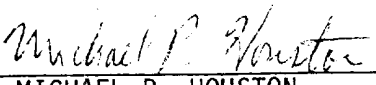
W. R. Miertschin
1000 Vaughn Building
Midland, Texas 79701
(915-683-5391) - Office
(915-682-6535) - Home

13. Certification:

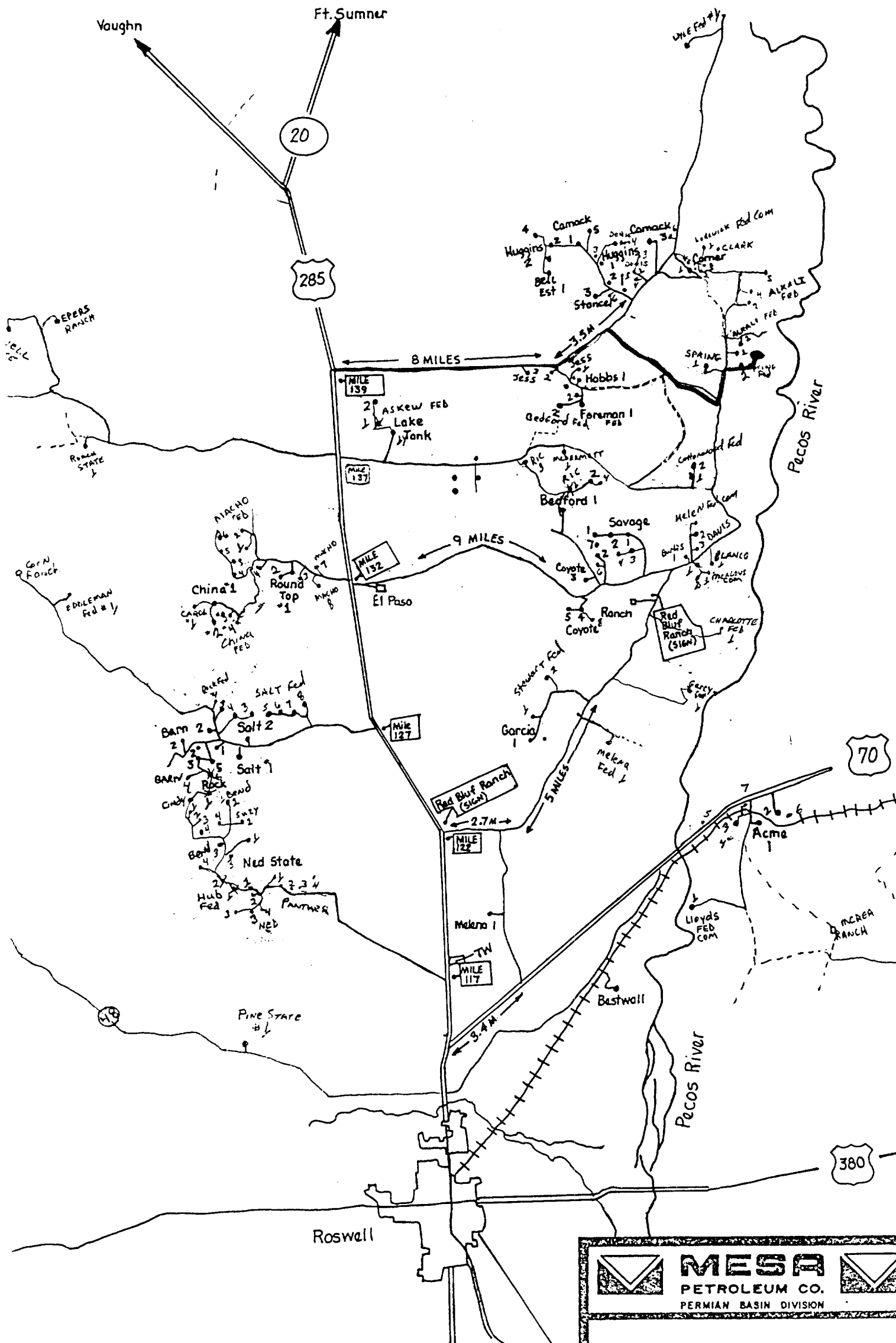
I hereby certify that I, or person under my direct supervision, have inspected the proposed drillsite and access route; that I am familiar with the conditions which presently exist; that the statements made in this plan are, to the best of my knowledge true and correct; and, that the work associated with the operations proposed herein will be performed by Mesa Petroleum Co. and its contractors and subcontractors in conformity with this plan and the terms and conditions under which it is approved.

November 2, 1981

DATE



MICHAEL P. HOUSTON
OPERATIONS MANAGER





**MESA**
PETROLEUM CO.
PERMIAN BASIN DIVISION

EXHIBIT I

AREA ROADWAYS FOR PROPOSED
ALKALI FED COM #6

BY: _____
DATE: _____

DRAWN BY: _____
SCALE: _____