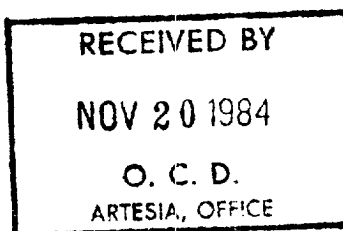



AFFIDAVIT OF HOLE DEVIATION

OPERATOR: SANDERS PETROLEUM CORPORATION
Suite 201, Bldg. #2
7801 Academy Blvd. N.E.
Albuquerque, N.M. 87109
WELL: ISLER FEDERAL #3
LOCATION: 2050' FNL & 1980' FEL
SEC. 6, T7S, R27E
Chaves Co., New Mexico



<u>DEPTH</u>	<u>DEVIATION DEGREES</u>	<u>HORIZON DEVIATION SEGMENT</u>
769'	1/2°	6.71'
1647	1	15.33
2153	1-1/4	11.04
2623	1	8.20
3122	1-1/4	10.89
3621	1	8.71
4210	3/4	7.71
4420	3/4	2.75
5000	1-1/2	15.19
		<u>86.53'</u> Total

I, Charles W. Sanders, certify that the above information is true and correct to the best of my knowledge and belief.

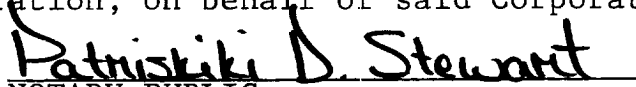

Charles W. Sanders
November 16, 1984



OFFICIAL SEAL
PATRISKIKI D. STEWART
NOTARY PUBLIC - NEW MEXICO
Notary Bond Filed with Secretary of State
My Commission Expires: 10/17/87

STATE OF NEW MEXICO)
(
COUNTY OF BERNALILLO)

The foregoing instrument was acknowledged before me this 16th day of November, 1984, by Charles W. Sanders, President of Sanders Petroleum Corporation, on behalf of said Corporation.


NOTARY PUBLIC