

OIL CONSERVATION DIVISION
P. O. BOX 2088
SANTA FE, NEW MEXICO 87501RECEIVED Form C-104
Revised 10-1-78

JUN 18 1982

O. C. D.
ARTESIA, OFFICEREQUEST FOR ALLOWABLE
AND
AUTHORIZATION TO TRANSPORT OIL AND NATURAL GAS

NO. OF COPIES RECEIVED	
DISTRIBUTION	
SANTA FE	<input checked="" type="checkbox"/>
FILE	<input checked="" type="checkbox"/>
U.S.O.	<input checked="" type="checkbox"/>
LAND OFFICE	<input checked="" type="checkbox"/>
TRANSPORTER	<input checked="" type="checkbox"/>
OPERATOR	<input checked="" type="checkbox"/>
PRODUCTION OFFICE	<input checked="" type="checkbox"/>
OPERATOR	<input checked="" type="checkbox"/>

Yates Petroleum Corporation ✓

Address

207 South 4th St., Artesia, NM 88210

Reason(s) for filing (Check proper box)

New Well	<input checked="" type="checkbox"/>	Change in Transporter of:	
Recompletion	<input type="checkbox"/>	Oil	<input type="checkbox"/>
Change in Ownership	<input type="checkbox"/>	Casinghead Gas	<input type="checkbox"/>
		Dry Gas	<input type="checkbox"/>
		Condensate	<input type="checkbox"/>

Other (Please explain)

change of ownership give name
and address of previous owner

DESCRIPTION OF WELL AND LEASE

Lease Name	Well No.	Pool Name, including Formation	Kind of Lease	Lease No.
Federal HJ	7	XXX Pecos Slope Abo	State, Federal or Free Federal	NM-2357

Location

Unit Letter P : 990 Feet From The South Line and 660 Feet From The EastLine of Section 31 Township 6S Range 26E , NMPM, Chaves

DESIGNATION OF TRANSPORTER OF OIL AND NATURAL GAS

Name of Authorized Transporter of Oil <input type="checkbox"/> or Condensate <input checked="" type="checkbox"/>	Address (Give address to which approved copy of this form is to be sent)
Navajo Crude Oil Purchasing Co.	Box 159, Artesia, NM 88210
Name of Authorized Transporter of Casinghead Gas <input type="checkbox"/> or Dry Gas <input checked="" type="checkbox"/>	Address (Give address to which approved copy of this form is to be sent)
Transwestern Pipeline Co.	Box 2521, Houston, TX 77001
Is well produces oil or liquids, give location of tanks.	Is gas actually connected? When <u>Approx 4-6 wks</u> <u>11-16-82</u>
Unit	Yes
Sec.	
Twp.	
Rge.	

this production is commingled with that from any other lease or pool, give commingling order number:

COMPLETION DATA

Designate Type of Completion - (X)	Oil Well	Gas well	New Well	Workover	Deepen	Plug Back	Same Reservoir, Diff. Prod.
		X	X				
Date Spudded	Date Compl. Ready to Prod.	Total Depth	P.B.T.D.				
5-19-82	5-26-82	4275'	4221'				
Elevations (DF, RKB, RT, CR, etc.)	Name of Producing Formation	Top Oil/Gas Pay	Tubing Depth				
3651.5' GR	Abo	3684'	3625'				
Perforations			Depth Casing Shoe				
3684-4045'			4275'				

TUBING, CASING, AND CEMENTING RECORD

HOLE SIZE	CASING & TUBING SIZE	DEPTH SET	SACKS CEMENT
24"	20"	70'	
14-3/4"	10-3/4"	910'	700
7-7/8"	4-1/2"	4275'	400
	2-3/8"	3625'	


TEST DATA AND REQUEST FOR ALLOWABLE
OIL WELL(Test must be after recovery of total volume of load oil and must be equal to or exceed top oil
able for this depth or be for full 24 hours)

Date First New Oil Run To Tanks	Date of Test	Producing Method (Flow, pump, gas lift, etc.)	
Length of Test	Tubing Pressure	Casing Pressure	Choke Size
Actual Prod. During Test	Oil-Bbls.	Water-Bbls.	Gas-MCF

AS WELL

Actual Prod. Test-MCF/D	Length of Test	Bbls. Condensate/MMCF	Gravity of Condensate
369	4 hrs	-	-
Testing Method (pilot, back pr.)	Tubing Pressure (Shut-in)	Casing Pressure (Shut-in)	Choke Size
Back Pressure	340	Packer	1/2"

CERTIFICATE OF COMPLIANCE

I hereby certify that the rules and regulations of the Oil Conservation
Division have been complied with and that the information given
above is true and complete to the best of my knowledge and belief.

Engineering Secretary

(Title)

6-18-82

(Date)

OIL CONSERVATION DIVISION

NOV 23 1982

APPROVED _____, 19

BY Original Signed By


Leslie A. Clements

TITLE Supervisor District II

This form is to be filed in compliance with rules and regulations.

If this is a request for allowable for a newly drilled or deepened
well, this form must be accompanied by a tabulation of the deviation
tests taken on the well in accordance with RULE 111.All sections of this form must be filled out completely for allow-
able oil wells and recompleted wells.I certify that only Sections I, II, III, and VI for changes of owner-
ship, number, or transporter, or other such change of condition.

This form must be filed for each pool in multiple.



L & M DRILLING, INC. - Oil Well Drilling Contractors

P. O. BOX 672

ARTESIA, NEW MEXICO 88210

May 31, 1982

Yates Petroleum Corporation
 207 South Fourth Street
 Artesia, NM 88210


RE: Federal HJ #7
 990' FSL & 660' FEL
 Sec. 31, T6S, R26E
 Chaves County, New Mexico

Gentlemen:

The following is a Deviation Survey for the above
 captioned well.

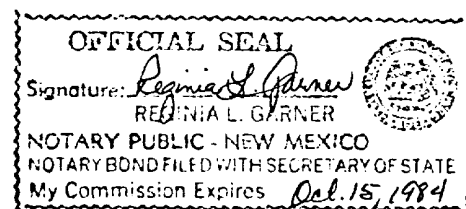
DEPTH	DEVIATION
684'	1/4°
911'	1/4°
1437'	1/4°
1936'	1/2°
2398'	1/2°
2895'	1/2°
3604'	3/4°
4275'	3/4°

Very truly yours,


 B. N. Muncy Jr.
 President

STATE OF NEW MEXICO §
 COUNTY OF EDDY §

The foregoing was acknowledged before me this 31st day
 of May, 1982.



NEW MEXICO OIL CONSERVATION DIVISION

P.O. Drawer "DD"
Artesia, New Mexico 88210

RECEIVED

NOV 19 1982

O. C. D.
ARTESIA, OFFICE

NOTICE OF GAS CONNECTION

DATE November 17, 1982

This is to notify the Oil Conservation Division that connection for the purchase of gas from the Yates Petroleum Corp. ✓

Operator

Federal "HJ"

Lease

Well #7- Unit Letter "P"

Well Unit

31-6S-26E, Chaves County
S.T.R.

Pecos Slope (Abo)

Pool

Transwestern
Name of purchaser

was made on November 16, 1982

Transwestern Pipeline Company
Company



H. N. Aicklen
Representative

Supervisor Gas Purchase Contract Administration
Title

cc: Operator
Oil Conservation Division - Santa Fe