

District I  
PO Box 1980, Hobbs, NM 88241-1980

District II  
811 South First, Artesia, NM 88210

District III  
1000 Rio Brazos Rd., Aztec, NM 87410

District IV  
2040 South Pacheco, Santa Fe, NM 87505

State of New Mexico  
Energy, Minerals & Natural Resources Department

OIL CONSERVATION DIVISION  
2040 South Pacheco  
Santa Fe, NM 87505

Form C-104

Revised October 18, 1994

Instructions on back

Submit to Appropriate District Office

5 Copies

☐ AMENDED REPORT

I. REQUEST FOR ALLOWABLE AND AUTHORIZATION TO TRANSPORT

<sup>1</sup> Operator name and Address MANZANO OIL CORPORATION ✓ P.O. BOX 2107 ROSWELL, NEW MEXICO 88202-2107		<sup>2</sup> OGRID Number 013954
		<sup>3</sup> Reason for Filing Code CH - EFFECTIVE OCTOBER 1, 1999
<sup>4</sup> API Number 30 - 0 05-61603	<sup>5</sup> Pool Name TWIN LAKES SAN ANDRES (ASSOCIATED)	
<sup>7</sup> Property Code <del>020004</del> 24988	<sup>8</sup> Property Name TWIN LAKES SAN ANDRES UNIT	<sup>6</sup> Pool Code 61570
		<sup>9</sup> Well Number 93

II. <sup>10</sup> Surface Location

UI or lot no. C	Section 7	Township 9S	Range 29E	Lot Idn	Feet from the 330	North/South Line NORTH	Feet from the 1650	East/West line WEST	County CHAVES
--------------------	--------------	----------------	--------------	---------	----------------------	---------------------------	-----------------------	------------------------	------------------

<sup>11</sup> Bottom Hole Location

UI or lot no.	Section	Township	Range	Lot Idn	Feet from the	North/South Line	Feet from the	East/West line	County
<sup>12</sup> Loe Code P	<sup>13</sup> Producing Method Code		<sup>14</sup> Gas Connection Date		<sup>15</sup> C-129 Permit Number		<sup>16</sup> C-129 Effective Date		<sup>17</sup> C-129 Expiration Date

III. Oil and Gas Transporters

<sup>18</sup> Transporter OGRID	<sup>19</sup> Transporter Name and Address	<sup>20</sup> POD	<sup>21</sup> O/G	<sup>22</sup> POD ULSTR Location and Description
	WATER INJECTION WELL			

IV. Produced Water


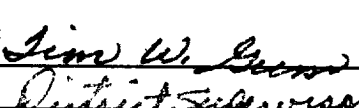
<sup>23</sup> POD	<sup>24</sup> POD ULSTR Location and Description
-------------------	--

V. Well Completion Data

<sup>25</sup> Spud Date	<sup>26</sup> Ready Date	<sup>27</sup> TD	<sup>28</sup> PBTD	<sup>29</sup> Perforations	<sup>30</sup> DHC, DC, MC
<sup>31</sup> Hole Size		<sup>32</sup> Casing & Tubing Size		<sup>33</sup> Depth Set	<sup>34</sup> Sacks Cement
					posted 10-3
					10-29-99
					Long of


VI. Well Test Data

<sup>35</sup> Date New Oil	<sup>36</sup> Gas Delivery Date	<sup>37</sup> Test Date	<sup>38</sup> Test Length	<sup>39</sup> Tbg. Pressure	<sup>40</sup> Csg. Pressure
<sup>41</sup> Choke Size	<sup>42</sup> Oil	<sup>43</sup> Water	<sup>44</sup> Gas	<sup>45</sup> AOF	<sup>46</sup> Test Method

<sup>47</sup> I hereby certify that the rules of the Oil Conservation Division have been complied with and that the information given above is true and complete to the best of my knowledge and belief.		OIL CONSERVATION DIVISION	
Signature: 		Approved by: 	
Printed name: Kenneth V. Barbe, Jr.		Title: District Supervisor	
Title: Vice President		Approval Date: OCT 18 1999	
Date: 10/01/99	Phone: 623-1996		

<sup>48</sup> If this is a change of operator fill in the OGRID number and name of the previous operator

HANAGAN PETROLEUM CORPORATION (OGRID #009911)

Previous Operator Signature 	Printed Name Michael G. Hanagan	Title President	Date 10/01/99
---	------------------------------------	--------------------	------------------