

UNITED STATES  
DEPARTMENT OF THE INTERIOR  
GEOLOGICAL SURVEY

SUNDRY NOTICES AND REPORTS ON WELLS

(Do not use this form for proposals to drill or to deepen or to change a different reservoir. Use Form 9-331-C for such proposals.)

RECEIVED

1. oil ☐ gas ☒ well ☐ other

JAN 14 1983

2. NAME OF OPERATOR

Yates Petroleum Corporation C. D.

3. ADDRESS OF OPERATOR

ARTESIA, OFFICE

207 S. 4th, Artesia, New Mexico

4. LOCATION OF WELL (REPORT LOCATION CLEARLY. See space 17 below.)

AT SURFACE: 1980' FNL and 660' FWL

AT TOP PROD. INTERVAL:

AT TOTAL DEPTH: same

16. CHECK APPROPRIATE BOX TO INDICATE NATURE OF NOTICE, REPORT, OR OTHER DATA

REQUEST FOR APPROVAL TO:

SUBSEQUENT REPORT OF:

TEST WATER SHUT-OFF ☐

FRACTURE TREAT ☐

SHOOT OR AC DIZE ☐

REPAIR WELL ☐

PULL OR ALTER CASING ☐

MULTIPLE COMPLETE ☐

CHANGE ZONES ☐

ABANDON\* ☐

(other) move location

5. LEASE

NM-31947

6. IF INDIAN, ALLOTTEE OR TRIBE NAME

7. UNIT AGREEMENT NAME

8. FARM OR LEASE NAME

Nickey "RF" Federal

9. WELL NO.

2

10. FIELD OR WILDCAT NAME

~~Indes~~ Pecos Slope Abo

11. SEC., T., R., M., OR BLK. AND SURVEY OR AREA

Sec. 19-T7S-R26E

12. COUNTY OR PARISH

Chaves

13. STATE

NM

14. API NO.

15. ELEVATIONS (SHOW DF, KDB, AND WD)

3629.1' GL 3630' 4


(NOTE: Report results of multiple completion or zone change on Form 9-330.)

17. DESCRIBE PROPOSED OR COMPLETED OPERATIONS (Clearly state all pertinent details, and give pertinent dates, including estimated date of starting any proposed work. If well is directionally drilled, give subsurface locations and measured and true vertical depths for all markers and zones pertinent to this work.)\*

Move location from: 660' FNL and 660' FEL  
Sec. 19-T7S-R26E

to: 1980' FNL and 660' FWL  
Sec. 19-T7S-R26E

New map attached



OIL & GAS  
U.S. GEOLOGICAL SURVEY  
ROSWELL, NEW MEXICO

Subsurface Safety Valve: Manual and Type

Set @ \_\_\_\_\_ Ft.

18. I hereby certify that the foregoing is true and correct

SIGNED

*Ken Bearden*

TITLE Regulatory Coordinator

DATE 12/17/82

(ORIG. SGD.) DAVID R. GLASS

APPROVED BY  
CONDITIONS OF

APPROVAL IF ANY  
JAN 13 1983

*James A. Gillham*  
JAMES A. GILLHAM  
DISTRICT SUPERVISOR

\*See Instructions on Reverse Side

*Postcard 19-1  
1-21-83  
Chg. location*

NEW MEXICO OIL CONSERVATION COMMISSION  
WELL LOCATION AND ACREAGE DEDICATION PLAT

Form C-102  
Supersedes C-128  
Effective 1-1-65

All distances must be from the outer boundaries of the Section.

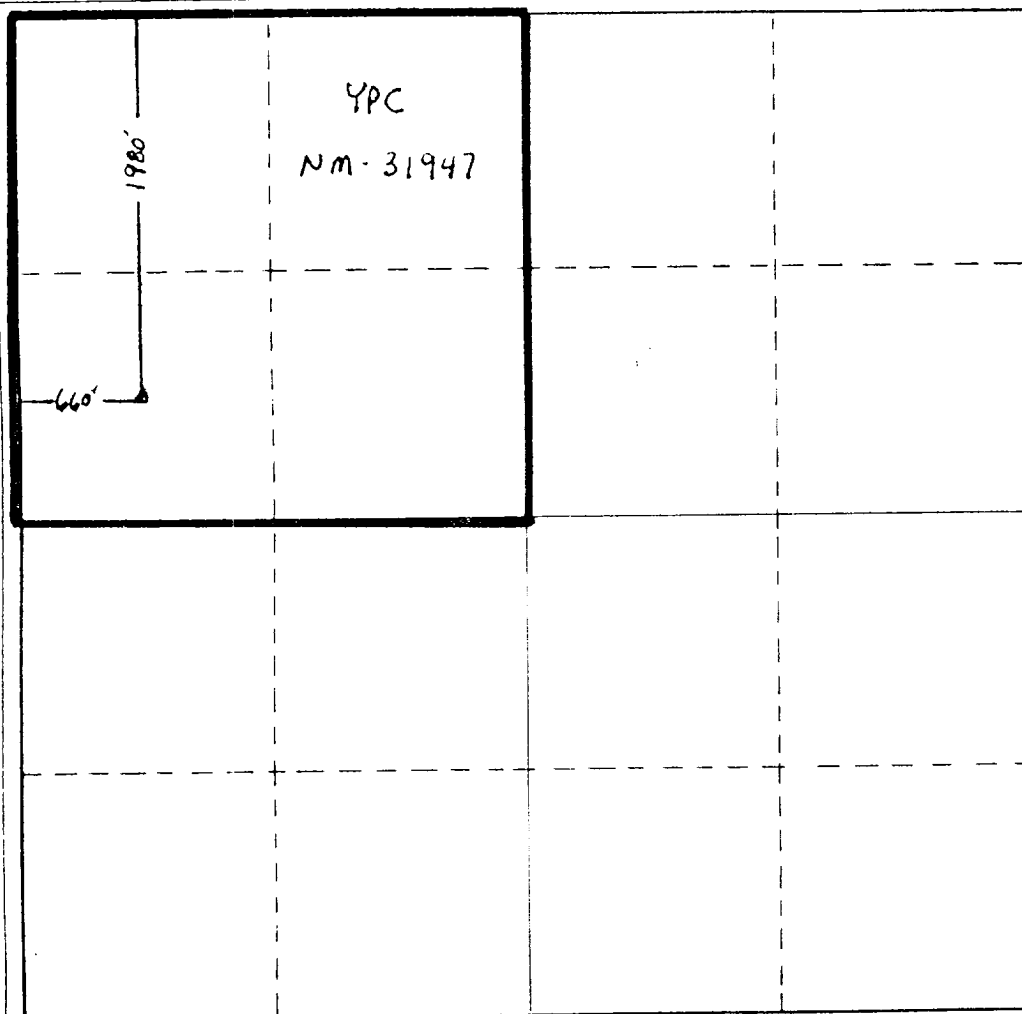
Owner <b>YATES PETROLEUM CORPORATION</b>			Lease <b>Nickey "RF" Federal</b>		Well No. <b>2</b>
Tract Letter <b>E</b>	Section <b>19</b>	Township <b>7 South</b>	Range <b>26 East</b>	County <b>Chaves</b>	
Actual Footage Location of Well:					
<b>1980</b> feet from the <b>North</b> line and		<b>660</b> feet from the <b>West</b> line			
Ground Level Elev. <b>3629.1' GL</b>	Producing Formation <b>Abo</b>	Pool <b>Under Pecos Slope Abo</b>	Dedicated Acreage: <b>160</b> Acres		

- Outline the acreage dedicated to the subject well by colored pencil or hachure marks on the plat below.
- If more than one lease is dedicated to the well, outline each and identify the ownership thereof (both as to working interest and royalty).
- If more than one lease of different ownership is dedicated to the well, have the interests of all owners been consolidated by communitization, unitization, force-pooling, etc?

☐ Yes ☐ No If answer is "yes," type of consolidation \_\_\_\_\_

If answer is "no," list the owners and tract descriptions which have actually been consolidated. (Use reverse side of this form if necessary.) \_\_\_\_\_

No allowable will be assigned to the well until all interests have been consolidated (by communitization, unitization, forced-pooling, or otherwise) or until a non-standard unit, eliminating such interests, has been approved by the Commission.



CERTIFICATION

I hereby certify that the information contained herein is true and complete to the best of my knowledge and belief.

*Ken Beardemphl*

Name

Ken Beardemphl

Position

Regulatory Coordinator


Company

Yates Petroleum Corp.

Date

12/17/82

I hereby certify that the location shown on this plat was plotted from field notes of actual survey made by me or under my supervision, and that the same is true and correct to the best of my knowledge and belief.



Date Surveyed

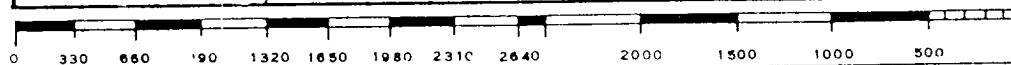
December 15, 1982

Registered Professional Engineer and/or Land Surveyor

*Dan Jones*

Certificate No.

7977



1'30

3729

3728

55111 NW  
COYOTE DRAW

3727

1'26

Spool  
S#1

Spool  
S#2

← To Red  
Bluff Ranch  
Road

Bluff  
Road

Bluff  
Road

NICKY  
#2

YPC

NICKY "RF" Federal #2

1980' FNL & 660' FWL

Sec. 19 - T7s - R26e

Chaves County, NM

EXHIBIT A

Crowland  
Ranch

Bluff  
Road

25

26

24

23

19

20

3576

3575

3576

3646

3647

3643