

NO. OF COPIES RECEIVED	
DISTRIBUTION	
SANTA FE	✓
FILE	✓
U.S.G.S.	h
LAND OFFICE	
OPERATOR	✓

NEW MEXICO OIL CONSERVATION COMMISSION

0+6-NMOCD- Artesia -File
2-Midland- LR/JA 1-Engr. LR
1-Foreman- HS

RECEIVED BY
Form C-101 Revised 1-65
FEB 22 1984 30-005-62123
3A. Indicate Type of Lease
O.C.D. <input type="checkbox"/> XXXXXX
5. State Oil & Gas Lease No.
ARTESIA, OFFICE

APPLICATION FOR PERMIT TO DRILL, DEEPEN, OR PLUG BACK

1a. Type of Work		7. Unit Agreement Name	
b. Type of Well DRILL <input checked="" type="checkbox"/> DEEPEN <input type="checkbox"/> PLUG BACK <input type="checkbox"/> OIL WELL <input type="checkbox"/> GAS WELL <input checked="" type="checkbox"/> OTHER <input type="checkbox"/> SINGLE ZONE <input checked="" type="checkbox"/> MULTIPLE ZONE <input type="checkbox"/>		8. Farm or Lease Name Caudill Fed Com.	
2. Name of Operator Getty Oil Company ✓		9. Well No. 1	
3. Address of Operator P.O. Box 730, Hobbs, New Mexico 88240		10. Field and Pool, or Willist Pecos Slope Abo	
4. Location of Well UNIT LETTER <u>I</u> LOCATED <u>1980</u> FEET FROM THE <u>South</u> LINE AND <u>660</u> FEET FROM THE <u>East</u> LINE OF SEC. <u>18</u> TWP. <u>6S</u> RGE. <u>26E</u> NMPM		11. County Chaves	
19. Proposed Depth 4200'		19A. Formation ABO	
20. Rotary or C.T.		Rotary	
21. Elevations (Show whether DT, RT, etc.) 3712.5 GR		21A. Kind & Status Plug. Bond ✓	
21B. Drilling Contractor		22. Approx. Date Work will start March, 1984	

PROPOSED CASING AND CEMENT PROGRAM

SIZE OF HOLE	SIZE OF CASING	WEIGHT PER FOOT	SETTING DEPTH	SACKS OF CEMENT	EST. TOP
14 3/4"	10 3/4"	40.5	920'	584	Surface
9 7/8"	7"	20	1650'	662	Surface
7"	4 1/2"	10.5	4200'	825	920'

NOTE: Will run 7" casing to ±1650' if lost circulation is a problem. (See attachment for BOP program)

Post d #9
ID-1e h / Book
3-2-84

APPROVAL VALID FOR 180 DAYS
PERMIT EXPIRES 8-22-84
UNLESS DRILLING UNDERWAY

IN ABOVE SPACE DESCRIBE PROPOSED PROGRAM: IF PROPOSAL IS TO DEEPEN OR PLUG BACK, GIVE DATA ON PRESENT PRODUCTIVE ZONE AND PROPOSED NEW PROD. ZONE. GIVE BLOWOUT PREVENTER PROGRAM, IF ANY.

I hereby certify that the information above is true and complete to the best of my knowledge and belief.

Signed Dale R. Crockett Title Area Superintendent Date 2/21/84

(This space for State Use)

APPROVED BY Mike Walker TITLE OIL AND GAS INSPECTOR DATE FEB 27 1984

CONDITIONS OF APPROVAL, IF ANY:

Im

U+6-NMOCD-Artesia
1-File
1-Engr LM
1-Foreman
1-H.O. Woods-Midland

NEW MEXICO OIL CONSERVATION COMMISSION
WELL LOCATION AND ACREAGE DEDICATION PLAT

FEB 22 1984

O. C. D.
ARTESIA, OFFICE

Form C-102
Supersedes C-128
Effective 1-1-65

All distances must be from the outer boundaries of the Section


Operator GETTY OIL COMPANY		Lease CAUDILL FEDERAL COM		Well No. 1	
Unit Letter I	Section 18	Township 6 South	Range 26 East	County Chaves	
Actual Footage Location of Well: 1980 feet from the South line and 660 feet from the East line					
Ground Level Elev. 3712.5	Producing Formation <i>Hbo</i>		Pool <i>Run Slope Hbo</i>	Dedicated Acreage: <i>160</i> Acres	

1. Outline the acreage dedicated to the subject well by colored pencil or hatchure marks on the plat below.
2. If more than one lease is dedicated to the well, outline each and identify the ownership thereof (both as to working interest and royalty).
3. If more than one lease of different ownership is dedicated to the well, have the interests of all owners been consolidated by communitization, unitization, force-pooling, etc?

☐ Yes ☐ No If answer is "yes," type of consolidation _____

If answer is "no," list the owners and tract descriptions which have actually been consolidated. (Use reverse side of this form if necessary.) _____

No allowable will be assigned to the well until all interests have been consolidated (by communitization, unitization, forced-pooling, or otherwise) or until a non-standard unit, eliminating such interests, has been approved by the Commission.



CERTIFICATION

I hereby certify that the information contained herein is true and complete to the best of my knowledge and belief.

Name
Dale R. Crockett
Dale R. Crockett
Position
Area Superintendent
Company
Getty Oil Company
Date
February 15, 1984

I hereby certify that the well location shown on this plat was plotted from field notes of actual surveys made by me or under my supervision, and that the same is true and correct to the best of my knowledge and belief.

Date Surveyed
2/3/84
Registered Professional Engineer and/or Land Surveyor

Herschel L. Jones
Certificate No.
3640


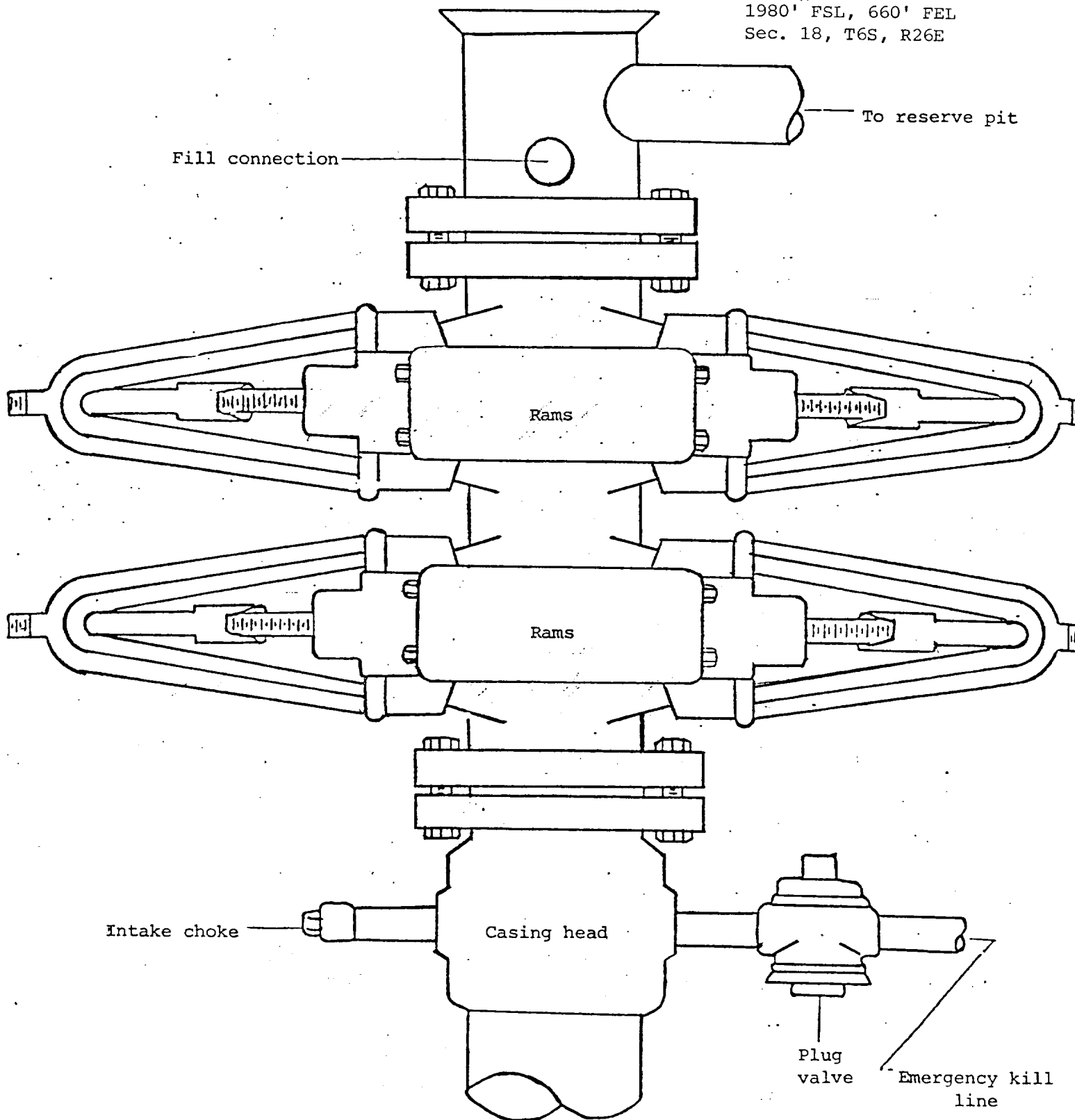


EXHIBIT "E"

Getty Oil Company
CAUDILL FED. COM.
WELL NO. 1

1980' FSL, 660' FEL
Sec. 18, T6S, R26E



Getty Oil Company
5000 psi working pressure
Drilling control hookup