

District I  
PO Box 1980, Hobbs, NM 88241-1980  
District II  
PO Drawer DD, Artesia, NM 88211-0719  
District III  
1000 Rio Brazos Rd., Aztec, NM 87410  
District IV  
PO Box 2088, Santa Fe, NM 87504-2088

State of New Mexico  
Energy, Minerals & Natural Resources Department

OIL CONSERVATION DIVISION  
PO Box 2088  
Santa Fe, NM 87504-2088

Form C-101  
Revised February 10, 1994  
Instructions on back  
Submit to Appropriate District Office  
State Lease - 6 Copies  
Fee Lease - 5 Copies

☐ AMENDED REPORT

APPLICATION FOR PERMIT TO DRILL, RE-ENTER, DEEPEN, PLUG BACK, OR ADD A ZONE

Operator Name and Address. Yates Petroleum Corporation 105 South Fourth Street Artesia, NM 88210		OGRID Number 25575
		API Number 30 - 005-62683
Property Code 12808	Property Name Sunny Side AMS State Com	Well No. 2

Surface Location

UL or lot no.	Section	Township	Range	Lot Ida	Feet from the	North/South line	Feet from the	East/West line	County
B	1	10S	26E		660	North	1980	East	Chaves

Proposed Bottom Hole Location If Different From Surface

UL or lot no.	Section	Township	Range	Lot Ida	Feet from the	North/South line	Feet from the	East/West line	County
Proposed Pool 1 Foor Ranch Wolfcamp - 76750					Proposed Pool 2				

Work Type Code	Well Type Code	Cable/Rotary	Lease Type Code	Ground Level Elevation
P	G	Pulling Unit	S	3922.5' GR
Multiple	Proposed Depth	Formation	Contractor	Spud Date
Y	PBTD 5800' ±	Wolfcamp	Unknown	ASAP

Proposed Casing and Cement Program

Hole Size	Casing Size	Casing weight/foot	Setting Depth	Sacks of Cement	Estimated TOC
12-1/4"	8-5/8"	24#	1312'	In place	
7-7/8"	5-1/2"	15.5#	6570'	In place	

Describe the proposed program. If this application is to DEEPEN or PLUG BACK give the data on the present productive zone and proposed new productive zone. Describe the blowout prevention program, if any. Use additional sheets if necessary.  
Propose to temporarily abandon perforations 6120-6164' (Ordovician) and recomplete to Wolfcamp as follows:  
1. Load tubing/casing with 2% KCL water. Release packer & TOOH with packer & tubing.  
2. Set RBP at 5800'. Load casing with 2% KCL water. Test RBP & casing to 1000 psi. TOOH with tubing.  
3. Perforate 5364-5709', acidize as necessary for production.  
4. Swab test.  
5. Place well into production.  
6. DUAL PRODUCE WITH ORDOVICIAN AS FOLLOWS: CONTINUED ON NEXT PAGE:

I hereby certify that the information given above is true and complete to the best of my knowledge and belief.

Signature:

Printed name:

Rusty Klein

Title:

Operations Technician

Date:

May 6, 1999

Phone:

505-748-1471

OIL CONSERVATION DIVISION

Approved by:

ORIGINAL SIGNED BY TIM W. GUM  
DISTRICT II SUPERVISOR

Title:

Approval Date:


5-6-99

Expiration Date:

5-6-00

Conditions of Approval:

Attached ☐




YATES PETROLEUM CORPORATION  
Sunny Side AMS State Com #2  
Section 1-T10S-R26E  
Chaves County, New Mexico

APPLICATION TO PLUG BACK CONTINUED:

7. TOOH with all tools.
8. TIH with packer, on/off tool with profile and sliding sleeve. Set packer at 6080'.
9. Swab both zones in.
10. Produce Wolfcamp up casing and Ordovician up tubing.

NOTE: APPLICATION TO DUAL PRODUCE WILL BE SUBMITTED TO AND APPROVED BY OCD BEFORE PRODUCING BOTH ZONES

  
\_\_\_\_\_  
Rusty Klein  
Operations Technician  
May 6, 1999

District I  
PO Box 1980, Hobbs, NM 88241-1980  
District II  
PO Drawer DD, Artesia, NM 88211-0719  
District III  
1000 Rio Brazos Rd., Aztec, NM 87410  
District IV  
PO Box 2088, Santa Fe, NM 87504-2088

State of New Mexico  
Energy, Minerals & Natural Resources Department

OIL CONSERVATION DIVISION  
PO Box 2088  
Santa Fe, NM 87504-2088

Form C-102  
Revised February 10, 1994  
Instructions on back  
Submit to Appropriate District Office  
State Lease - 4 Copies  
Fee Lease - 3 Copies

☐ AMENDED REPORT

WELL LOCATION AND ACREAGE DEDICATION PLAT

1 API Number 30-005-62683		2 Pool Code 76750		3 Pool Name Foor Ranch Wolfcamp	
4 Property Code 12808		5 Property Name Sunny Side AMS State Com			6 Well Number 2
7 OGRID No. 025575		8 Operator Name Yates Petroleum Corporation			9 Elevation 3922.5' GR

10 Surface Location


UI. or lot no.	Section	Township	Range	Lot Idn	Feet from the	North/South line	Feet from the	East/West line	County
B	1	10S	26E		660	North	1980	East	Chaves

11 Bottom Hole Location If Different From Surface

UI. or lot no.	Section	Township	Range	Lot Idn	Feet from the	North/South line	Feet from the	East/West line	County

12 Dedicated Acres 320	13 Joint or Infill	14 Consolidation Code	15 Order No.
---------------------------	--------------------	-----------------------	--------------

NO ALLOWABLE WILL BE ASSIGNED TO THIS COMPLETION UNTIL ALL INTERESTS HAVE BEEN CONSOLIDATED  
OR A NON-STANDARD UNIT HAS BEEN APPROVED BY THE DIVISION

16					17 OPERATOR CERTIFICATION I hereby certify that the information contained herein is true and complete to the best of my knowledge and belief   Signature Rusty Klein Printed Name Operations Technician Title May 6, 1999 Date
					18 SURVEYOR CERTIFICATION I hereby certify that the well location shown on this plat was plotted from field notes of actual surveys made by me or under my supervision, and that the same is true and correct to the best of my belief. REFER TO ORIGINAL PLAT Date of Survey Signature and Seal of Professional Surveyer:  Certificate Number