

Title 18 U.S.C. Section 1001, makes it a crime for any person knowingly and willfully to make to any department or agency of the United States any false, fictitious or fraudulent statements or representations as to any matter within its jurisdiction.

0P-22-5-099A 8275-12M

District I
PO Box 1900, Hobbs, NM 88241-1900

District II
PO Drawer DD, Artesia, NM 88211-0719

District III
1000 Rio Brazos Rd., Aztec, NM 87410

District IV
PO Box 2088, Santa Fe, NM 87504-2088

State of New Mexico
Energy, Minerals & Natural Resources Department

OIL CONSERVATION DIVISION
PO Box 2088
Santa Fe, NM 87504-2088

Form C-
Revised February 10, 1990

Instructions on 5
Submit to Appropriate District Office
State Lease - 4 Copies
Fee Lease - 3 Copies

☐ AMENDED REPORT

WELL LOCATION AND ACREAGE DEDICATION PLAT

1 APT. Number		1 Pool Code		1 Pool Name Buffalo Valley, Atoka	
1 Property Code		1 Property Name Cut Dawg Federal Com			1 Well Number 1
1 OGRID No. 018100		1 Operator Name Primero Operating, Inc.			1 Elevation 3451.7

10 Surface Location

UL or lot no.	Section	Township	Range	Lot Ida	Feet from the	North/South line	Feet from the	East/West line	County
P	34	14S	27E		1190	South	990	East	Chaves

11 Bottom Hole Location If Different From Surface

UL or lot no.	Section	Township	Range	Lot Ida	Feet from the	North/South line	Feet from the	East/West line	County

12 Dedicated Acres 320	13 Joint or Infill	14 Consolidation Code	15 Order No.
---------------------------	--------------------	-----------------------	--------------

NO ALLOWABLE WILL BE ASSIGNED TO THIS COMPLETION UNTIL ALL INTERESTS HAVE BEEN CONSOLIDATED
OR A NON-STANDARD UNIT HAS BEEN APPROVED BY THE DIVISION

16				17 OPERATOR CERTIFICATION			
NM-101581				I hereby certify that the information contained herein is true and complete to the best of my knowledge and belief.			
				Signature Phelps White			
				Printed Name President			
				Title 11-6-98			
				Date			
Fee Acreage				18 SURVEYOR CERTIFICATION			
				I hereby certify that the well location shown on this plat was plotted from field notes of actual surveys made by me or under my supervision, and that the same is true and correct to the best of my belief.			
				Date of Survey			
				Signature and Seal of Professional Surveyor			
NM-101581				Originally surveyed by John West in Jan. 1990			
NM-101581				Certificate Number			

DRILLING NIPPLE

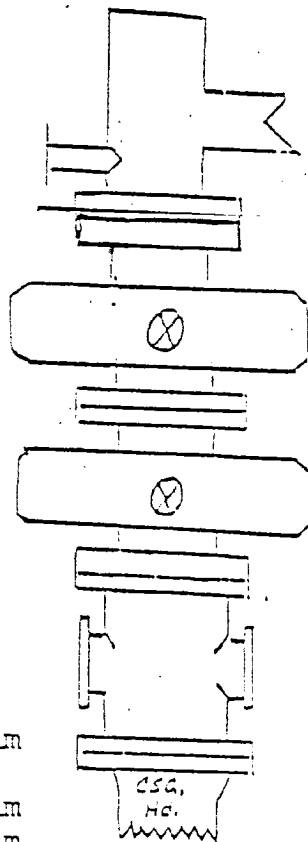
BLIND RAMS

4 1/2" PIPE RAMS

4" MUD CROSS

Excess Equipment:

- 2 - 2" 5000# Manual Valves H2S Trim
- 1 - 2" 5000# Check Valve
- 1 - 4" 5000# Manual Valve H2S Trim
- 1 - 4" Hydraulic Valve H2S Trim
- Complete Choke Manifold w/ 1- Positive and 1 Manual Choke
- Complete Package H2S Trim



TOT
Equipment




Exhibit 'E'
PRIMERO OPERATING, INC.
Cut Dawg Fed. Com. #1
1190' FSL & 990' FEL, Sec. 34, T14S, R27E
BOP Diagram

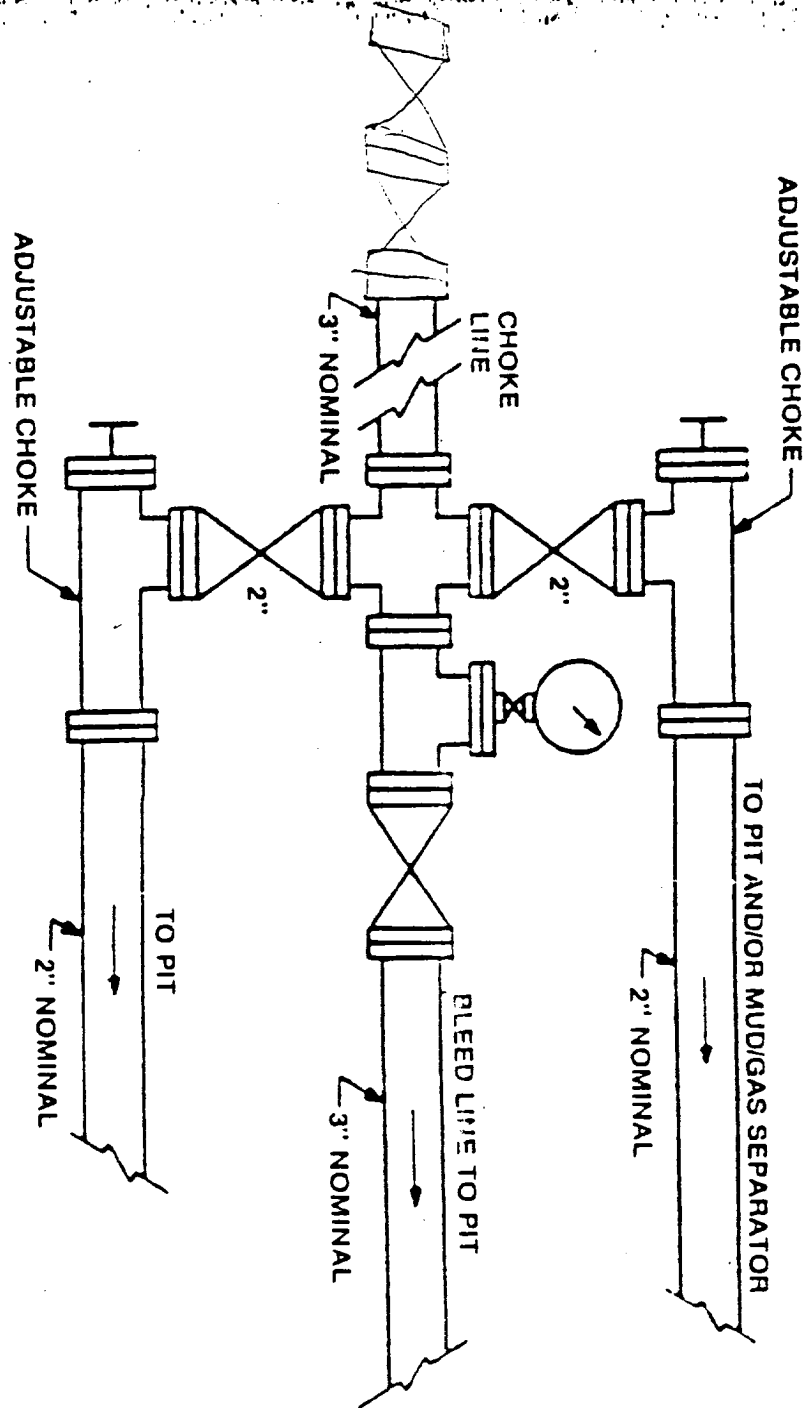


Exhibit E-1
 PRIMERO OPERATING, INC
 Cut Dawg Fed. Com. #1
 1190' FSL & 990' FEL, Sec. 34, T14S, R27E
 Choke Manifold Diagram